

Map ID
 Direction
 Distance
 Elevation

MAP FINDINGS

Site

Database(s)

EDR ID Number
 EPA ID Number

FCE # 3717 (SHELL #136828) (Continued)

1014471890

EPA Region: 04
 Classification: Conditionally Exempt Small Quantity Generator
 Description: Handler: generates 100 kg or less of hazardous waste per calendar month, and accumulates 1000 kg or less of hazardous waste at any time; or generates 1 kg or less of acutely hazardous waste per calendar month, and accumulates at any time: 1 kg or less of acutely hazardous waste; or 100 kg or less of any residue or contaminated soil, waste or other debris resulting from the cleanup of a spill, into or on any land or water, of acutely hazardous waste; or generates 100 kg or less of any residue or contaminated soil, waste or other debris resulting from the cleanup of a spill, into or on any land or water, of acutely hazardous waste during any calendar month, and accumulates at any time: 1 kg or less of acutely hazardous waste; or 100 kg or less of any residue or contaminated soil, waste or other debris resulting from the cleanup of a spill, into or on any land or water, of acutely hazardous waste

Handler Activities Summary:

U.S. importer of hazardous waste: No
 Mixed waste (haz. and radioactive): No
 Recycler of hazardous waste: No
 Transporter of hazardous waste: No
 Treater, storer or disposer of HW: No
 Underground injection activity: No
 On-site burner exemption: No
 Furnace exemption: No
 Used oil fuel burner: No
 Used oil processor: No
 User oil refiner: No
 Used oil fuel marketer to burner: No
 Used oil Specification marketer: No
 Used oil transfer facility: No
 Used oil transporter: No

Violation Status: No violations found

D21 **FIRST COAST ENERGY #3717**
ENE **1541 BELVEDERE RD**
< 1/8 **WEST PALM BEACH, FL 33406**
0.122 mi.
645 ft. **Site 3 of 4 in cluster D**

FL LUST **U001366047**
FL UST **N/A**
FL AST
FL DWM CONTAM
FL Financial Assurance

Relative: LUST:
Higher Region: STATE
 Facility Id: 8514088
Actual: Facility Status: OPEN
10 ft. Facility Type: A - Retail Station
 Facility Phone: (904)596-3200
 Facility Cleanup Rank: 8533
 District: Southeast District
 Lat/Long (dms): 26 41 29.1824000 / 80 4 28.5995999
 Section: Not reported
 Township: Not reported
 Range: Not reported
 Feature: Not reported
 Method: AGPS
 Datum: 0
 Score: 10

Map ID
Direction
Distance
Elevation

MAP FINDINGS

Site

Database(s)

EDR ID Number
EPA ID Number

FIRST COAST ENERGY #3717 (Continued)

U001366047

Score Effective Date: 11/04/1997
Score When Ranked: 10
Operator: ROBIN RYAN-HENSON
Name Update: 06/21/2010
Address Update: 10/05/2010

Petroleum Cleanup PCT Facility Score:

Facility Cleanup Status: APPL - APPLICATION
Contact: SCOTT JANASHAK (ENVIRON MGR)
Contact Company: FIRST COAST ENERGY LLP
Contact Address: 7014 A C SKINNER PKWY #290
Contact City/State/Zip: JACKSONVILLE, FL 32256
Phone: (904)955-0399
Bad Address Ind: N
State: FL
Zip: 33406
Score: 10
Score Effective Date: 1997-11-04 00:00:00
Related Party ID: 45875
Primary RP Role: ACCOUNT OWNER
RP Begin Date: 07/30/2009
RP Zip: Not reported
RP Extension: Not reported

Discharge Cleanup Summary:

Discharge Date: 03/31/1991
PCT Discharge Combined: 06/16/1989
Cleanup Required: C - COMBINED CLEANUP REQUIRED
Discharge Cleanup Status: NFA - NFA COMPLETE
Disch Cleanup Status Date: 04/02/1993
Cleanup Work Status: COMPLETED
Information Source: I - PLIRP (INSURANCE)
Other Source Description: Not reported
Eligibility Indicator: E - ELIGIBLE
Site Manager: GIBSON_D
Site Mgr End Date: 07/18/2006
Tank Office: PCLP50 - PALM BEACH CNTY DEPT ENVIRONMENTAL MGMT
Discharge Date: 06/16/1989
PCT Discharge Combined: Not reported
Cleanup Required: R - CLEANUP REQUIRED
Discharge Cleanup Status: NFA - NFA COMPLETE
Disch Cleanup Status Date: 04/02/1993
Cleanup Work Status: COMPLETED
Information Source: I - PLIRP (INSURANCE)
Other Source Description: Not reported
Eligibility Indicator: E - ELIGIBLE
Site Manager: GIBSON_D
Site Mgr End Date: 07/18/2006
Tank Office: PCLP50 - PALM BEACH CNTY DEPT ENVIRONMENTAL MGMT
Discharge Date: 11/15/1995
PCT Discharge Combined: Not reported
Cleanup Required: R - CLEANUP REQUIRED
Discharge Cleanup Status: ENTD - ELIGIBLE - NO TASK LEVEL DATA
Disch Cleanup Status Date: 01/09/1996
Cleanup Work Status: INACTIVE
Information Source: D - DISCHARGE NOTIFICATION
Other Source Description: Not reported

Map ID
Direction
Distance
Elevation

MAP FINDINGS

Site

Database(s)

EDR ID Number
EPA ID Number

FIRST COAST ENERGY #3717 (Continued)

U001366047

Eligibility Indicator: E - ELIGIBLE
Site Manager: ROBERTS_M
Site Mgr End Date: Not reported
Tank Office: PCTM5 - PETROLEUM CLEANUP TEAM 5

Petroleum Cleanup Program Eligibility:

Facility ID: 8514088
Discharge Date: 15-Nov-1995
Pct Discharge Combined With: Not reported
Cleanup Required: R - CLEANUP REQUIRED
Discharge Cleanup Status: ENTD - ELIGIBLE - NO TASK LEVEL DATA
Disch Cleanup Status Date: 01/09/1996
Cleanup Work Status: INACTIVE
Information Source: D - DISCHARGE NOTIFICATION
Other Source Description: Not reported
Application Received Date: 12/26/1995
Cleanup Program: P - PETROLEUM LIABILITY AND RESTORATION INSURANCE PROGRAM
Eligibility Status: 1/9/1996
Elig Status Date: 1/9/1996
Letter Of Intent Date: 12/26/1995
Redetermined: No
Inspection Date: 11/20/1995
Site Manager: ROBERTS_M
Site Mgr End Date: Not reported
Tank Office: PCTM5 - PETROLEUM CLEANUP TEAM 5
Deductible Amount: 10000
Deductible Paid To Date: 10000
Co-Pay Amount: 0
Co-Pay Paid To Date: 0
Cap Amount: 400000
Facility ID: 8514088
Discharge Date: 16-Jun-1989
Pct Discharge Combined With: Not reported
Cleanup Required: R - CLEANUP REQUIRED
Discharge Cleanup Status: NFA - NFA COMPLETE
Disch Cleanup Status Date: 04/02/1993
Cleanup Work Status: COMPLETED
Information Source: I - PLIRP (INSURANCE)
Other Source Description: Not reported
Application Received Date: 6/29/1989
Cleanup Program: P - PETROLEUM LIABILITY AND RESTORATION INSURANCE PROGRAM
Eligibility Status: 6/5/1990
Elig Status Date: 6/5/1990
Letter Of Intent Date: 08/05/1991
Redetermined: No
Inspection Date: 03/07/1990
Site Manager: GIBSON_D
Site Mgr End Date: 07/18/2006
Tank Office: PCLP50 - PALM BEACH CNTY DEPT ENVIRONMENTAL MGMT
Deductible Amount: 500
Deductible Paid To Date: 500
Co-Pay Amount: 0
Co-Pay Paid To Date: 0
Cap Amount: 1000000
Facility ID: 8514088
Discharge Date: 31-Mar-1991
Pct Discharge Combined With: 06/16/1989
Cleanup Required: C - COMBINED CLEANUP REQUIRED

Map ID
Direction
Distance
Elevation

MAP FINDINGS

Site

Database(s)

EDR ID Number
EPA ID Number

FIRST COAST ENERGY #3717 (Continued)

U001366047

Discharge Cleanup Status: NFA - NFA COMPLETE
Disch Cleanup Status Date: 04/02/1993
Cleanup Work Status: COMPLETED
Information Source: I - PLIRP (INSURANCE)
Other Source Description: Not reported
Application Received Date: 6/20/1991
Cleanup Program: P - PETROLEUM LIABILITY AND RESTORATION INSURANCE PROGRAM
Eligibility Status: 1/9/1996
Elig Status Date: 1/9/1996
Letter Of Intent Date: 09/25/1995
Redetermined: No
Inspection Date: 05/03/1991
Site Manager: GIBSON_D
Site Mgr End Date: 07/18/2006
Tank Office: PCLP50 - PALM BEACH CNTY DEPT ENVIRONMENTAL MGMT
Deductible Amount: 500
Deductible Paid To Date: 500
Co-Pay Amount: 0
Co-Pay Paid To Date: 0
Cap Amount: 1000000

Contaminated Media:
Discharge Date: 03/31/1991
Pct Discharge Combined With: 06/16/1989
Cleanup Required: C - COMBINED CLEANUP REQUIRED
Discharge Cleanup Status: NFA - NFA COMPLETE
Disch Cleanup Status Date: 04/02/1993
Cleanup Work Status: COMPLETED
Information Source: I - PLIRP (INSURANCE)
Other Source Description: Not reported
Elig Indicator: E - ELIGIBLE
Site Manager: GIBSON_D
Site Mgr End Date: 07/18/2006
Tank Office: PCLP50 - PALM BEACH CNTY DEPT

Contaminated Drinking Wells: Not reported
Contaminated Monitoring Well: Not reported
Contaminated Soil: Not reported
Contaminated Surface Water: Not reported
Contaminated Ground Water: Not reported
Pollutant: B - UNLEADED GAS
Pollutant Other Description: Not reported
Gallons Discharged: 150
Discharge Date: 06/16/1989
Pct Discharge Combined With: Not reported
Cleanup Required: R - CLEANUP REQUIRED
Discharge Cleanup Status: NFA - NFA COMPLETE
Disch Cleanup Status Date: 04/02/1993
Cleanup Work Status: COMPLETED
Information Source: I - PLIRP (INSURANCE)
Other Source Description: Not reported
Elig Indicator: E - ELIGIBLE
Site Manager: GIBSON_D
Site Mgr End Date: 07/18/2006
Tank Office: PCLP50 - PALM BEACH CNTY DEPT

Contaminated Drinking Wells: 0
Contaminated Monitoring Well: Yes
Contaminated Soil: Yes
Contaminated Surface Water: No

Map ID
Direction
Distance
Elevation

MAP FINDINGS

Site

Database(s)

EDR ID Number
EPA ID Number

FIRST COAST ENERGY #3717 (Continued)

U001366047

Contaminated Ground Water: Yes
Pollutant: B - UNLEADED GAS
Pollutant Other Description: Not reported
Gallons Discharged: Not reported
Discharge Date: 11/15/1995
Pct Discharge Combined With: Not reported
Cleanup Required: R - CLEANUP REQUIRED
Discharge Cleanup Status: ENTD - ELIGIBLE - NO TASK LEVEL DATA
Disch Cleanup Status Date: 01/09/1996
Cleanup Work Status: INACTIVE
Information Source: D - DISCHARGE NOTIFICATION
Other Source Description: Not reported
Elig Indicator: E - ELIGIBLE
Site Manager: ROBERTS_M
Site Mgr End Date: Not reported
Tank Office: PCTM5 - PETROLEUM CLEANUP TEAM
Contaminated Drinking Wells: Not reported
Contaminated Monitoring Well: Not reported
Contaminated Soil: Not reported
Contaminated Surface Water: Not reported
Contaminated Ground Water: Not reported
Pollutant: B - UNLEADED GAS
Pollutant Other Description: Not reported
Gallons Discharged: Not reported

Task Information:

District: SED
Facility ID: 8514088
Facility Status: OPEN
Facility Type: A - Retail Station -
County: PALM BEACH
County ID: 50
Cleanup Eligibility Status: E
Source Effective Date: 04-02-1993
Discharge Date: 03-31-1991
Cleanup Required: C - COMBINED CLEANUP REQUIRED
Discharge Cleanup Status: NFA - NFA COMPLETE
Disch Cleanup Status Date: 04-02-1993
SRC Action Type: NFA - NO FURTHER ACTION
SRC Submit Date: 09-08-1992
SRC Review Date: 03-19-1993
SRC Completion Status: A - APPROVED
SRC Issue Date: 04-02-1993
SRC Comment: Not reported
Cleanup Work Status: COMPLETED
Site Mgr: GIBSON_D
Site Mgr End Date: 07-18-2006
Tank Office: PCLP50 - Palm Beach County
SR Task ID: Not reported
SR Cleanup Responsible: -
SR Funding Eligibility Type: -
SR Actual Cost: Not reported
SR Completion Date: Not reported
SR Payment Date: Not reported
SR Oral Date: Not reported
SR Written Date: Not reported
SR Soil Removal: Not reported
SR Free Product Removal: Not reported

Map ID
Direction
Distance
Elevation

MAP FINDINGS

Site

Database(s)

EDR ID Number
EPA ID Number

FIRST COAST ENERGY #3717 (Continued)

U001366047

SR Soil Tonnage Removed: Not reported
SR Soil Treatment: Not reported
SR Other Treatment: Not reported
SR Alternate Proc Received Date: Not reported
SR Alternate Procedure Status: Not reported
SR Alternate Procedure Status Date: Not reported
SR Alternate Procedure Comments: Not reported
SA Task ID: 39845
SA Cleanup Responsible: -
SA Funding Eligibility Type: -
SA Actual Cost: Not reported
SA Completion Date: Not reported
SA Payment Date: Not reported
RAP Task ID: 39846
RAP Cleanup Responsible ID: ST - STATE
RAP Funding Eligibility Type: -
RAP Actual Cost: Not reported
RAP Completion Date: Not reported
RAP Payment Date: Not reported
RAP Last Order Approved: Not reported
RA Task ID: 39847
RA Cleanup Responsible: ST - STATE
RA Funding Eligibility Type: -
RA Years to Complete: 0
RA Actual Cost: Not reported
District: SED
Facility ID: 8514088
Facility Status: OPEN
Facility Type: A - Retail Station -
County: PALM BEACH
County ID: 50
Cleanup Eligibility Status: E
Source Effective Date: 04-02-1993
Discharge Date: 06-16-1989
Cleanup Required: R - CLEANUP REQUIRED
Discharge Cleanup Status: NFA - NFA COMPLETE
Disch Cleanup Status Date: 04-02-1993
SRC Action Type: NFA - NO FURTHER ACTION
SRC Submit Date: 09-08-1992
SRC Review Date: 03-19-1993
SRC Completion Status: A - APPROVED
SRC Issue Date: 04-02-1993
SRC Comment: Not reported
Cleanup Work Status: COMPLETED
Site Mgr: GIBSON_D
Site Mgr End Date: 07-18-2006
Tank Office: PCLP50 - Palm Beach County
SR Task ID: Not reported
SR Cleanup Responsible: -
SR Funding Eligibility Type: -
SR Actual Cost: Not reported
SR Completion Date: Not reported
SR Payment Date: Not reported
SR Oral Date: Not reported
SR Written Date: Not reported
SR Soil Removal: Not reported
SR Free Product Removal: Not reported

Map ID
Direction
Distance
Elevation

MAP FINDINGS

Site

Database(s)

EDR ID Number
EPA ID Number

FIRST COAST ENERGY #3717 (Continued)

U001366047

SR Soil Tonnage Removed: Not reported
SR Soil Treatment: Not reported
SR Other Treatment: Not reported
SR Alternate Proc Received Date: Not reported
SR Alternate Procedure Status: Not reported
SR Alternate Procedure Status Date: Not reported
SR Alternate Procedure Comments: Not reported
SA Task ID: 39848
SA Cleanup Responsible: -
SA Funding Eligibility Type: -
SA Actual Cost: Not reported
SA Completion Date: 08-05-1991
SA Payment Date: Not reported
RAP Task ID: 39849
RAP Cleanup Responsible ID: RP - RESPONSIBLE PARTY
RAP Funding Eligibility Type: -
RAP Actual Cost: Not reported
RAP Completion Date: 08-12-1991
RAP Payment Date: Not reported
RAP Last Order Approved: 1991-08-12 00:00:00
RA Task ID: 39850
RA Cleanup Responsible: RP - RESPONSIBLE PARTY
RA Funding Eligibility Type: -
RA Years to Complete: Not reported
RA Actual Cost: Not reported
District: SED
Facility ID: 8514088
Facility Status: OPEN
Facility Type: A - Retail Station -
County: PALM BEACH
County ID: 50
Cleanup Eligibility Status: E
Source Effective Date: Not reported
Discharge Date: 11-15-1995
Cleanup Required: R - CLEANUP REQUIRED
Discharge Cleanup Status: ENTD - ELIGIBLE - NO TASK LEVEL DATA
Disch Cleanup Status Date: 01-09-1996
SRC Action Type: -
SRC Submit Date: Not reported
SRC Review Date: Not reported
SRC Completion Status: -
SRC Issue Date: Not reported
SRC Comment: Not reported
Cleanup Work Status: INACTIVE
Site Mgr: ROBERTS_M
Site Mgr End Date: Not reported
Tank Office: PCTM5 - Team 5
SR Task ID: Not reported
SR Cleanup Responsible: -
SR Funding Eligibility Type: -
SR Actual Cost: Not reported
SR Completion Date: Not reported
SR Payment Date: Not reported
SR Oral Date: Not reported
SR Written Date: Not reported
SR Soil Removal: Not reported
SR Free Product Removal: Not reported

Map ID
Direction
Distance
Elevation

MAP FINDINGS

Site

Database(s)

EDR ID Number
EPA ID Number

FIRST COAST ENERGY #3717 (Continued)

U001366047

SR Soil Tonnage Removed: Not reported
SR Soil Treatment: Not reported
SR Other Treatment: Not reported
SR Alternate Proc Received Date: Not reported
SR Alternate Procedure Status: Not reported
SR Alternate Procedure Status Date: Not reported
SR Alternate Procedure Comments: Not reported
SA Task ID: Not reported
SA Cleanup Responsible: -
SA Funding Eligibility Type: -
SA Actual Cost: Not reported
SA Completion Date: Not reported
SA Payment Date: Not reported
RAP Task ID: Not reported
RAP Cleanup Responsible ID: -
RAP Funding Eligibility Type: -
RAP Actual Cost: Not reported
RAP Completion Date: Not reported
RAP Payment Date: Not reported
RAP Last Order Approved: Not reported
RA Task ID: Not reported
RA Cleanup Responsible: -
RA Funding Eligibility Type: -
RA Years to Complete: Not reported
RA Actual Cost: Not reported

[Click here for Florida Oculus:](#)

UST:

Facility Id: 8514088
Facility Status: OPEN
Type Description: Retail Station
Facility Phone: (904) 596-3200
Region: STATE
Positioning Method: AGPS
Lat/Long (dms): 26 41 27 / 80 4 27

Owner:

Owner Id: 45875
Owner Name: FIRST COAST ENERGY LLP
Owner Address: 7014 A C SKINNER PKWY #290
Owner Address 2: ATTN: SCOTT JANASHAK
Owner City,St,Zip: JACKSONVILLE, FL 32256
Owner Contact: SCOTT JANASHAK (ENVIRON MGR)
Owner Phone: (904) 955-0399

Tank Info:

Tank Id: 1
Status: Removed
Status Date: 01-MAY-1990
Install Date: 01-JUN-1976
Substance: Waste oil
Content Description: Waste Oil
Gallons: 1000
Vessel Indicator: TANK
Tank Location: UNDERGROUND
DEP Contractor: No

Map ID
Direction
Distance
Elevation

MAP FINDINGS

Site

Database(s)

EDR ID Number
EPA ID Number

FIRST COAST ENERGY #3717 (Continued)

U001366047

Tank Id: 2
Status: Removed
Status Date: 01-JUL-2009
Install Date: 01-APR-1982
Substance: Unleaded gas
Content Description: Unleaded Gas
Gallons: 6000
Vessel Indicator: TANK
Tank Location: UNDERGROUND
DEP Contractor: No

Tank Id: 3
Status: Removed
Status Date: 01-JUL-2009
Install Date: 01-APR-1982
Substance: Unleaded gas
Content Description: Unleaded Gas
Gallons: 8000
Vessel Indicator: TANK
Tank Location: UNDERGROUND
DEP Contractor: No

Tank Id: 4
Status: Removed
Status Date: 01-JUL-2009
Install Date: 01-APR-1982
Substance: Unleaded gas
Content Description: Unleaded Gas
Gallons: 10000
Vessel Indicator: TANK
Tank Location: UNDERGROUND
DEP Contractor: No

Tank Id: 6
Status: In service
Status Date: 01-SEP-2009
Install Date: 01-AUG-2009
Substance: Unleaded gas
Content Description: Unleaded Gas
Gallons: 12000
Vessel Indicator: TANK
Tank Location: UNDERGROUND
DEP Contractor: No

Construction:

Tank Id: 6
Construction Category: Primary Construction
Construction Description: Fiberglass clad steel

Tank Id: 6
Construction Category: Overfill/Spill
Construction Description: Flow shut-Off

Tank Id: 6
Construction Category: Overfill/Spill
Construction Description: Spill containment bucket

Tank Id: 6

Map ID
Direction
Distance
Elevation

MAP FINDINGS

Site

Database(s)

EDR ID Number
EPA ID Number

FIRST COAST ENERGY #3717 (Continued)

U001366047

Construction Category: Overfill/Spill
Construction Description: Tight fill

Tank Id: 6
Construction Category: Secondary Containment
Construction Description: Double wall

Tank Id: 6
Construction Category: Miscellaneous Attributes
Construction Description: Internal lining

Monitoring:
Tank ID: 6
Monitoring Description: Monitor dbl wall tank space

Tank ID: 6
Monitoring Description: Automatic tank gauging - USTs

Tank ID: 6
Monitoring Description: Mechanical line leak detector

Tank ID: 6
Monitoring Description: Monitor dbl wall pipe space

Tank ID: 6
Monitoring Description: Electronic monitor pipe sumps

Tank ID: 6
Monitoring Description: Visual inspect dispenser liners

Piping:
Tank ID: 6
Piping Category: Primary Construction
Piping Description: Fiberglass

Tank ID: 6
Piping Category: Miscellaneous Attributes
Piping Description: Dispenser liners

Tank ID: 6
Piping Category: Secondary Containment
Piping Description: Double wall

Tank ID: 6
Piping Category: Miscellaneous Attributes
Piping Description: Pressurized piping system

Tank Id: 7
Status: In service
Status Date: 01-SEP-2009
Install Date: 01-AUG-2009
Substance: Unleaded gas
Content Description: Unleaded Gas
Gallons: 12000
Vessel Indicator: TANK

Map ID
Direction
Distance
Elevation

MAP FINDINGS

Site

Database(s)

EDR ID Number
EPA ID Number

FIRST COAST ENERGY #3717 (Continued)

U001366047

| | |
|---------------------------|---------------------------------|
| Tank Location: | UNDERGROUND |
| DEP Contractor: | No |
| Construction: | |
| Tank Id: | 7 |
| Construction Category: | Primary Construction |
| Construction Description: | Fiberglass clad steel |
| Tank Id: | 7 |
| Construction Category: | Overfill/Spill |
| Construction Description: | Flow shut-Off |
| Tank Id: | 7 |
| Construction Category: | Overfill/Spill |
| Construction Description: | Spill containment bucket |
| Tank Id: | 7 |
| Construction Category: | Overfill/Spill |
| Construction Description: | Tight fill |
| Tank Id: | 7 |
| Construction Category: | Secondary Containment |
| Construction Description: | Double wall |
| Tank Id: | 7 |
| Construction Category: | Miscellaneous Attributes |
| Construction Description: | Internal lining |
| Monitoring: | |
| Tank ID: | 7 |
| Monitoring Description: | Monitor dbl wall tank space |
| Tank ID: | 7 |
| Monitoring Description: | Mechanical line leak detector |
| Tank ID: | 7 |
| Monitoring Description: | Monitor dbl wall pipe space |
| Tank ID: | 7 |
| Monitoring Description: | Automatic tank gauging - USTs |
| Tank ID: | 7 |
| Monitoring Description: | Electronic monitor pipe sumps |
| Tank ID: | 7 |
| Monitoring Description: | Visual inspect dispenser liners |
| Piping: | |
| Tank ID: | 7 |
| Piping Category: | Primary Construction |
| Piping Description: | Fiberglass |
| Tank ID: | 7 |
| Piping Category: | Miscellaneous Attributes |
| Piping Description: | Dispenser liners |
| Tank ID: | 7 |

Map ID
Direction
Distance
Elevation

MAP FINDINGS

Site

Database(s)

EDR ID Number
EPA ID Number

FIRST COAST ENERGY #3717 (Continued)

U001366047

Piping Category: Secondary Containment
Piping Description: Double wall

Tank ID: 7
Piping Category: Miscellaneous Attributes
Piping Description: Pressurized piping system

[Click here for Florida Oculus:](#)

AST:

Facility ID: 8514088
Facility Status: OPEN
Type Description: Retail Station
Facility Phone: (904) 596-3200
DEP Contractor Own: No
Region: STATE
Positioning Method: AGPS
Lat/Long (dms): 26 41 27 / 80 4 27

Owner:

Owner Id: 45875
Owner Name: FIRST COAST ENERGY LLP
Owner Address: 7014 A C SKINNER PKWY #290
Owner Address 2: ATTN: SCOTT JANASHAK
Owner City,St,Zip: JACKSONVILLE, FL 32256
Owner Contact: SCOTT JANASHAK (ENVIRON MGR)
Owner Phone: (904) 955-0399

Tank Id: 5
Status: Removed
Status Date: Removed
Install Date: Not reported
Substance: New/lube oil
Content Description: New/Lube Oil
Gallons: 275
Tank Location: ABOVEGROUND

[Click here for Florida Oculus:](#)

DWM CONTAM:

Program Site Id: 8514088
Lat DD: 26
Lat MM: 41
Lat SS: 29.1824
Long DD: 80
Long MM: 4
Long SS: 28.5996
Office/ District: PCTM5
Program Area: Petroleum
Offsite Contamination: U
Project Manager: LEON_WM
Priority Score: 10
Remediation Status: ACTIVE

Map ID
Direction
Distance
Elevation

MAP FINDINGS

Site

Database(s)

EDR ID Number
EPA ID Number

FIRST COAST ENERGY #3717 (Continued)

U001366047

Date Known Offsite: Not reported
Datum: HARN
Method: DPHO
Program Eligible: Yes
Ineligible: Not reported

FL Financial Assurance 3:

Region: 3
Facility ID: 8514088
Facility Phone: (904) 596-3200
Facility Status: OPEN
Facility Type: A
Type Description: Retail Station
DEP CO: N
Financial Responsibility: INSURANCE
Insurance Company: LIBERTY SURPLUS INSURANCE CORP
Effective Date: 02-APR-2011
Expire Date: 02-APR-2012
Owner ID: 45875
Owner Name: FIRST COAST ENERGY LLP
Owner Address: 7014 A C SKINNER PKWY #290
Owner Address2: ATTN: SCOTT JANASHAK
Owner City,St,Zip: JACKSONVILLE, FL 32256
Contact: SCOTT JANASHAK (ENVIRON MGR)
Resp Party Phone: (904) 955-0399

Region: 3
Facility ID: 8514088
Facility Phone: (904) 596-3200
Facility Status: OPEN
Facility Type: A
Type Description: Retail Station
DEP CO: N
Financial Responsibility: INSURANCE
Insurance Company: LIBERTY SURPLUS INSURANCE CORP
Effective Date: 02-APR-2012
Expire Date: 02-APR-2012
Owner ID: 45875
Owner Name: FIRST COAST ENERGY LLP
Owner Address: 7014 A C SKINNER PKWY #290
Owner Address2: ATTN: SCOTT JANASHAK
Owner City,St,Zip: JACKSONVILLE, FL 32256
Contact: SCOTT JANASHAK (ENVIRON MGR)
Resp Party Phone: (904) 955-0399

Region: 3
Facility ID: 8514088
Facility Phone: (904) 596-3200
Facility Status: OPEN
Facility Type: A
Type Description: Retail Station
DEP CO: N
Financial Responsibility: INSURANCE
Insurance Company: HUDSON SPECIALTY INSURANCE COMPANY
Effective Date: 12-APR-2012
Expire Date: 12-APR-2013
Owner ID: 45875

Map ID
Direction
Distance
Elevation

MAP FINDINGS

Site

Database(s)

EDR ID Number
EPA ID Number

FIRST COAST ENERGY #3717 (Continued)

U001366047

Owner Name: FIRST COAST ENERGY LLP
Owner Address: 7014 A C SKINNER PKWY #290
Owner Address2: ATTN: SCOTT JANASHAK
Owner City,St,Zip: JACKSONVILLE, FL 32256
Contact: SCOTT JANASHAK (ENVIRON MGR)
Resp Party Phone: (904) 955-0399

Region: 3
Facility ID: 8514088
Facility Phone: (904) 596-3200
Facility Status: OPEN
Facility Type: A
Type Description: Retail Station
DEP CO: N

Financial Responsibility: INSURANCE
Insurance Company: LIBERTY MUTUAL
Effective Date: 22-MAY-2009
Expire Date: 22-MAY-2010
Owner ID: 45875

Owner Name: FIRST COAST ENERGY LLP
Owner Address: 7014 A C SKINNER PKWY #290
Owner Address2: ATTN: SCOTT JANASHAK
Owner City,St,Zip: JACKSONVILLE, FL 32256
Contact: SCOTT JANASHAK (ENVIRON MGR)
Resp Party Phone: (904) 955-0399

Region: 3
Facility ID: 8514088
Facility Phone: (904) 596-3200
Facility Status: OPEN
Facility Type: A
Type Description: Retail Station
DEP CO: N

Financial Responsibility: INSURANCE
Insurance Company: AMERICAN SAFETY
Effective Date: 23-APR-2013
Expire Date: 23-APR-2014
Owner ID: 45875

Owner Name: FIRST COAST ENERGY LLP
Owner Address: 7014 A C SKINNER PKWY #290
Owner Address2: ATTN: SCOTT JANASHAK
Owner City,St,Zip: JACKSONVILLE, FL 32256
Contact: SCOTT JANASHAK (ENVIRON MGR)
Resp Party Phone: (904) 955-0399

Region: 3
Facility ID: 8514088
Facility Phone: (904) 596-3200
Facility Status: OPEN
Facility Type: A
Type Description: Retail Station
DEP CO: N

Financial Responsibility: INSURANCE
Insurance Company: CONTINENTAL CASUALTY
Effective Date: 01-JAN-2000
Expire Date: 01-JAN-2001
Owner ID: 45875

Map ID
Direction
Distance
Elevation

MAP FINDINGS

Site

Database(s)

EDR ID Number
EPA ID Number

FIRST COAST ENERGY #3717 (Continued)

U001366047

Owner Name: FIRST COAST ENERGY LLP
Owner Address: 7014 A C SKINNER PKWY #290
Owner Address2: ATTN: SCOTT JANASHAK
Owner City,St,Zip: JACKSONVILLE, FL 32256
Contact: SCOTT JANASHAK (ENVIRON MGR)
Resp Party Phone: (904) 955-0399

Region: 3
Facility ID: 8514088
Facility Phone: (904) 596-3200
Facility Status: OPEN
Facility Type: A
Type Description: Retail Station
DEP CO: N
Financial Responsibility: INSURANCE
Insurance Company: LIBERTY SURPLUS INSURANCE CORP
Effective Date: 02-APR-2012
Expire Date: 02-APR-2013
Owner ID: 45875
Owner Name: FIRST COAST ENERGY LLP
Owner Address: 7014 A C SKINNER PKWY #290
Owner Address2: ATTN: SCOTT JANASHAK
Owner City,St,Zip: JACKSONVILLE, FL 32256
Contact: SCOTT JANASHAK (ENVIRON MGR)
Resp Party Phone: (904) 955-0399

Region: 3
Facility ID: 8514088
Facility Phone: (904) 596-3200
Facility Status: OPEN
Facility Type: A
Type Description: Retail Station
DEP CO: N
Financial Responsibility: INSURANCE
Insurance Company: AIG
Effective Date: 01-JAN-2009
Expire Date: 01-JAN-2010
Owner ID: 45875
Owner Name: FIRST COAST ENERGY LLP
Owner Address: 7014 A C SKINNER PKWY #290
Owner Address2: ATTN: SCOTT JANASHAK
Owner City,St,Zip: JACKSONVILLE, FL 32256
Contact: SCOTT JANASHAK (ENVIRON MGR)
Resp Party Phone: (904) 955-0399

Region: 3
Facility ID: 8514088
Facility Phone: (904) 596-3200
Facility Status: OPEN
Facility Type: A
Type Description: Retail Station
DEP CO: N
Financial Responsibility: INSURANCE
Insurance Company: LIBERTY MUTUAL
Effective Date: 02-APR-2010
Expire Date: 02-APR-2011
Owner ID: 45875

Map ID
Direction
Distance
Elevation

MAP FINDINGS

Site

Database(s)

EDR ID Number
EPA ID Number

FIRST COAST ENERGY #3717 (Continued)

U001366047

Owner Name: FIRST COAST ENERGY LLP
Owner Address: 7014 A C SKINNER PKWY #290
Owner Address2: ATTN: SCOTT JANASHAK
Owner City,St,Zip: JACKSONVILLE, FL 32256
Contact: SCOTT JANASHAK (ENVIRON MGR)
Resp Party Phone: (904) 955-0399

FL Financial Assurance 3:

Region: 3
Facility ID: 8514088
Facility Phone: (904) 596-3200
Facility Status: OPEN
Facility Type: A
Type Description: Retail Station
DEP CO: N
Financial Responsibility: INSURANCE
Insurance Company: LIBERTY SURPLUS INSURANCE CORP
Effective Date: 02-APR-2011
Expire Date: 02-APR-2012
Owner ID: 45875
Owner Name: FIRST COAST ENERGY LLP
Owner Address: 7014 A C SKINNER PKWY #290
Owner Address2: ATTN: SCOTT JANASHAK
Owner City,St,Zip: JACKSONVILLE, FL 32256
Contact: SCOTT JANASHAK (ENVIRON MGR)
Resp Party Phone: (904) 955-0399

Region: 3
Facility ID: 8514088
Facility Phone: (904) 596-3200
Facility Status: OPEN
Facility Type: A
Type Description: Retail Station
DEP CO: N
Financial Responsibility: INSURANCE
Insurance Company: LIBERTY SURPLUS INSURANCE CORP
Effective Date: 02-APR-2012
Expire Date: 02-APR-2012
Owner ID: 45875
Owner Name: FIRST COAST ENERGY LLP
Owner Address: 7014 A C SKINNER PKWY #290
Owner Address2: ATTN: SCOTT JANASHAK
Owner City,St,Zip: JACKSONVILLE, FL 32256
Contact: SCOTT JANASHAK (ENVIRON MGR)
Resp Party Phone: (904) 955-0399

Region: 3
Facility ID: 8514088
Facility Phone: (904) 596-3200
Facility Status: OPEN
Facility Type: A
Type Description: Retail Station
DEP CO: N
Financial Responsibility: INSURANCE
Insurance Company: HUDSON SPECIALTY INSURANCE COMPANY
Effective Date: 12-APR-2012
Expire Date: 12-APR-2013

Map ID
Direction
Distance
Elevation

MAP FINDINGS

Site

Database(s)

EDR ID Number
EPA ID Number

FIRST COAST ENERGY #3717 (Continued)

U001366047

Owner ID: 45875
Owner Name: FIRST COAST ENERGY LLP
Owner Address: 7014 A C SKINNER PKWY #290
Owner Address2: ATTN: SCOTT JANASHAK
Owner City,St,Zip: JACKSONVILLE, FL 32256
Contact: SCOTT JANASHAK (ENVIRON MGR)
Resp Party Phone: (904) 955-0399

Region: 3
Facility ID: 8514088
Facility Phone: (904) 596-3200
Facility Status: OPEN
Facility Type: A
Type Description: Retail Station
DEP CO: N
Financial Responsibility: INSURANCE
Insurance Company: LIBERTY MUTUAL
Effective Date: 22-MAY-2009
Expire Date: 22-MAY-2010

Owner ID: 45875
Owner Name: FIRST COAST ENERGY LLP
Owner Address: 7014 A C SKINNER PKWY #290
Owner Address2: ATTN: SCOTT JANASHAK
Owner City,St,Zip: JACKSONVILLE, FL 32256
Contact: SCOTT JANASHAK (ENVIRON MGR)
Resp Party Phone: (904) 955-0399

Region: 3
Facility ID: 8514088
Facility Phone: (904) 596-3200
Facility Status: OPEN
Facility Type: A
Type Description: Retail Station
DEP CO: N
Financial Responsibility: INSURANCE
Insurance Company: AMERICAN SAFETY
Effective Date: 23-APR-2013
Expire Date: 23-APR-2014

Owner ID: 45875
Owner Name: FIRST COAST ENERGY LLP
Owner Address: 7014 A C SKINNER PKWY #290
Owner Address2: ATTN: SCOTT JANASHAK
Owner City,St,Zip: JACKSONVILLE, FL 32256
Contact: SCOTT JANASHAK (ENVIRON MGR)
Resp Party Phone: (904) 955-0399

Region: 3
Facility ID: 8514088
Facility Phone: (904) 596-3200
Facility Status: OPEN
Facility Type: A
Type Description: Retail Station
DEP CO: N
Financial Responsibility: INSURANCE
Insurance Company: CONTINENTAL CASUALTY
Effective Date: 01-JAN-2000
Expire Date: 01-JAN-2001

Map ID
Direction
Distance
Elevation

MAP FINDINGS

Site

Database(s)

EDR ID Number
EPA ID Number

FIRST COAST ENERGY #3717 (Continued)

U001366047

Owner ID: 45875
Owner Name: FIRST COAST ENERGY LLP
Owner Address: 7014 A C SKINNER PKWY #290
Owner Address2: ATTN: SCOTT JANASHAK
Owner City,St,Zip: JACKSONVILLE, FL 32256
Contact: SCOTT JANASHAK (ENVIRON MGR)
Resp Party Phone: (904) 955-0399

Region: 3
Facility ID: 8514088
Facility Phone: (904) 596-3200
Facility Status: OPEN
Facility Type: A
Type Description: Retail Station
DEP CO: N
Financial Responsibility: INSURANCE
Insurance Company: LIBERTY SURPLUS INSURANCE CORP
Effective Date: 02-APR-2012
Expire Date: 02-APR-2013
Owner ID: 45875
Owner Name: FIRST COAST ENERGY LLP
Owner Address: 7014 A C SKINNER PKWY #290
Owner Address2: ATTN: SCOTT JANASHAK
Owner City,St,Zip: JACKSONVILLE, FL 32256
Contact: SCOTT JANASHAK (ENVIRON MGR)
Resp Party Phone: (904) 955-0399

Region: 3
Facility ID: 8514088
Facility Phone: (904) 596-3200
Facility Status: OPEN
Facility Type: A
Type Description: Retail Station
DEP CO: N
Financial Responsibility: INSURANCE
Insurance Company: AIG
Effective Date: 01-JAN-2009
Expire Date: 01-JAN-2010
Owner ID: 45875
Owner Name: FIRST COAST ENERGY LLP
Owner Address: 7014 A C SKINNER PKWY #290
Owner Address2: ATTN: SCOTT JANASHAK
Owner City,St,Zip: JACKSONVILLE, FL 32256
Contact: SCOTT JANASHAK (ENVIRON MGR)
Resp Party Phone: (904) 955-0399

Region: 3
Facility ID: 8514088
Facility Phone: (904) 596-3200
Facility Status: OPEN
Facility Type: A
Type Description: Retail Station
DEP CO: N
Financial Responsibility: INSURANCE
Insurance Company: LIBERTY MUTUAL
Effective Date: 02-APR-2010
Expire Date: 02-APR-2011

Map ID
Direction
Distance
Elevation

MAP FINDINGS

Site

Database(s)

EDR ID Number
EPA ID Number

FIRST COAST ENERGY #3717 (Continued)

U001366047

Owner ID: 45875
Owner Name: FIRST COAST ENERGY LLP
Owner Address: 7014 A C SKINNER PKWY #290
Owner Address2: ATTN: SCOTT JANASHAK
Owner City,St,Zip: JACKSONVILLE, FL 32256
Contact: SCOTT JANASHAK (ENVIRON MGR)
Resp Party Phone: (904) 955-0399

FL Financial Assurance 3:

Region: 3
Facility ID: 8514088
Facility Phone: (904) 596-3200
Facility Status: OPEN
Facility Type: A
Type Description: Retail Station
DEP CO: N
Financial Responsibility: INSURANCE
Insurance Company: LIBERTY SURPLUS INSURANCE CORP
Effective Date: 02-APR-2011
Expire Date: 02-APR-2012
Owner ID: 45875
Owner Name: FIRST COAST ENERGY LLP
Owner Address: 7014 A C SKINNER PKWY #290
Owner Address2: ATTN: SCOTT JANASHAK
Owner City,St,Zip: JACKSONVILLE, FL 32256
Contact: SCOTT JANASHAK (ENVIRON MGR)
Resp Party Phone: (904) 955-0399

Region: 3
Facility ID: 8514088
Facility Phone: (904) 596-3200
Facility Status: OPEN
Facility Type: A
Type Description: Retail Station
DEP CO: N
Financial Responsibility: INSURANCE
Insurance Company: LIBERTY SURPLUS INSURANCE CORP
Effective Date: 02-APR-2012
Expire Date: 02-APR-2012
Owner ID: 45875
Owner Name: FIRST COAST ENERGY LLP
Owner Address: 7014 A C SKINNER PKWY #290
Owner Address2: ATTN: SCOTT JANASHAK
Owner City,St,Zip: JACKSONVILLE, FL 32256
Contact: SCOTT JANASHAK (ENVIRON MGR)
Resp Party Phone: (904) 955-0399

Region: 3
Facility ID: 8514088
Facility Phone: (904) 596-3200
Facility Status: OPEN
Facility Type: A
Type Description: Retail Station
DEP CO: N
Financial Responsibility: INSURANCE
Insurance Company: HUDSON SPECIALTY INSURANCE COMPANY
Effective Date: 12-APR-2012

Map ID
Direction
Distance
Elevation

MAP FINDINGS

Site

Database(s)

EDR ID Number
EPA ID Number

FIRST COAST ENERGY #3717 (Continued)

U001366047

Expire Date: 12-APR-2013
Owner ID: 45875
Owner Name: FIRST COAST ENERGY LLP
Owner Address: 7014 A C SKINNER PKWY #290
Owner Address2: ATTN: SCOTT JANASHAK
Owner City,St,Zip: JACKSONVILLE, FL 32256
Contact: SCOTT JANASHAK (ENVIRON MGR)
Resp Party Phone: (904) 955-0399

Region: 3
Facility ID: 8514088
Facility Phone: (904) 596-3200
Facility Status: OPEN
Facility Type: A
Type Description: Retail Station
DEP CO: N
Financial Responsibility: INSURANCE
Insurance Company: LIBERTY MUTUAL
Effective Date: 22-MAY-2009

Expire Date: 22-MAY-2010
Owner ID: 45875
Owner Name: FIRST COAST ENERGY LLP
Owner Address: 7014 A C SKINNER PKWY #290
Owner Address2: ATTN: SCOTT JANASHAK
Owner City,St,Zip: JACKSONVILLE, FL 32256
Contact: SCOTT JANASHAK (ENVIRON MGR)
Resp Party Phone: (904) 955-0399

Region: 3
Facility ID: 8514088
Facility Phone: (904) 596-3200
Facility Status: OPEN
Facility Type: A
Type Description: Retail Station
DEP CO: N
Financial Responsibility: INSURANCE
Insurance Company: AMERICAN SAFETY
Effective Date: 23-APR-2013

Expire Date: 23-APR-2014
Owner ID: 45875
Owner Name: FIRST COAST ENERGY LLP
Owner Address: 7014 A C SKINNER PKWY #290
Owner Address2: ATTN: SCOTT JANASHAK
Owner City,St,Zip: JACKSONVILLE, FL 32256
Contact: SCOTT JANASHAK (ENVIRON MGR)
Resp Party Phone: (904) 955-0399

Region: 3
Facility ID: 8514088
Facility Phone: (904) 596-3200
Facility Status: OPEN
Facility Type: A
Type Description: Retail Station
DEP CO: N
Financial Responsibility: INSURANCE
Insurance Company: CONTINENTAL CASUALTY
Effective Date: 01-JAN-2000

Map ID
Direction
Distance
Elevation

MAP FINDINGS

Site

Database(s)

EDR ID Number
EPA ID Number

FIRST COAST ENERGY #3717 (Continued)

U001366047

Expire Date: 01-JAN-2001
Owner ID: 45875
Owner Name: FIRST COAST ENERGY LLP
Owner Address: 7014 A C SKINNER PKWY #290
Owner Address2: ATTN: SCOTT JANASHAK
Owner City,St,Zip: JACKSONVILLE, FL 32256
Contact: SCOTT JANASHAK (ENVIRON MGR)
Resp Party Phone: (904) 955-0399

Region: 3
Facility ID: 8514088
Facility Phone: (904) 596-3200
Facility Status: OPEN
Facility Type: A
Type Description: Retail Station
DEP CO: N
Financial Responsibility: INSURANCE
Insurance Company: LIBERTY SURPLUS INSURANCE CORP
Effective Date: 02-APR-2012
Expire Date: 02-APR-2013
Owner ID: 45875
Owner Name: FIRST COAST ENERGY LLP
Owner Address: 7014 A C SKINNER PKWY #290
Owner Address2: ATTN: SCOTT JANASHAK
Owner City,St,Zip: JACKSONVILLE, FL 32256
Contact: SCOTT JANASHAK (ENVIRON MGR)
Resp Party Phone: (904) 955-0399

Region: 3
Facility ID: 8514088
Facility Phone: (904) 596-3200
Facility Status: OPEN
Facility Type: A
Type Description: Retail Station
DEP CO: N
Financial Responsibility: INSURANCE
Insurance Company: AIG
Effective Date: 01-JAN-2009
Expire Date: 01-JAN-2010
Owner ID: 45875
Owner Name: FIRST COAST ENERGY LLP
Owner Address: 7014 A C SKINNER PKWY #290
Owner Address2: ATTN: SCOTT JANASHAK
Owner City,St,Zip: JACKSONVILLE, FL 32256
Contact: SCOTT JANASHAK (ENVIRON MGR)
Resp Party Phone: (904) 955-0399

Region: 3
Facility ID: 8514088
Facility Phone: (904) 596-3200
Facility Status: OPEN
Facility Type: A
Type Description: Retail Station
DEP CO: N
Financial Responsibility: INSURANCE
Insurance Company: LIBERTY MUTUAL
Effective Date: 02-APR-2010

Map ID
Direction
Distance
Elevation

MAP FINDINGS

Site

Database(s)

EDR ID Number
EPA ID Number

FIRST COAST ENERGY #3717 (Continued)

U001366047

Expire Date: 02-APR-2011
Owner ID: 45875
Owner Name: FIRST COAST ENERGY LLP
Owner Address: 7014 A C SKINNER PKWY #290
Owner Address2: ATTN: SCOTT JANASHAK
Owner City,St,Zip: JACKSONVILLE, FL 32256
Contact: SCOTT JANASHAK (ENVIRON MGR)
Resp Party Phone: (904) 955-0399

D22
ENE
1/8-1/4
0.134 mi.
706 ft.

ALAMO RENT A CAR
1531 BELVEDERE RD
WEST PALM BEACH, FL 33406

Site 4 of 4 in cluster D

FL LUST **U001366085**
FL UST **N/A**
FL AST
FL Financial Assurance

Relative:
Higher

Actual:
10 ft.

LUST:
Region: STATE
Facility Id: 8514203
Facility Status: CLOSED
Facility Type: C - Fuel user/Non-retail
Facility Phone: (111)111-1111
Facility Cleanup Rank: Not reported
District: Southeast District
Lat/Long (dms): 26 41 28.2899999 / 80 4 25.9699999
Section: Not reported
Township: Not reported
Range: Not reported
Feature: Not reported
Method: AGPS
Datum: 0
Score: Not reported
Score Effective Date: Not reported
Score When Ranked: Not reported
Operator: Not reported
Name Update: 11/04/1997
Address Update: Not reported

Discharge Cleanup Summary:
Discharge Date: 12/04/1991
PCT Discharge Combined: Not reported
Cleanup Required: R - CLEANUP REQUIRED
Discharge Cleanup Status: SRCR - SRCR COMPLETE
Disch Cleanup Status Date: 10/03/1995
Cleanup Work Status: COMPLETED
Information Source: D - DISCHARGE NOTIFICATION
Other Source Description: Not reported
Eligibility Indicator: I - INELIGIBLE
Site Manager: Not reported
Site Mgr End Date: Not reported
Tank Office: -

Task Information:
District: SED
Facility ID: 8514203
Facility Status: CLOSED
Facility Type: C - Fuel user/Non-retail -
County: PALM BEACH
County ID: 50
Cleanup Eligibility Status: I

Map ID
Direction
Distance
Elevation

MAP FINDINGS

Site

Database(s)

EDR ID Number
EPA ID Number

ALAMO RENT A CAR (Continued)

U001366085

Source Effective Date: 10-03-1995
Discharge Date: 12-04-1991
Cleanup Required: R - CLEANUP REQUIRED
Discharge Cleanup Status: SRCR - SRCR COMPLETE
Disch Cleanup Status Date: 10-03-1995
SRC Action Type: SRCR - SITE REHABILITATION COMPLETION REPORT
SRC Submit Date: 07-05-1994
SRC Review Date: 09-19-1995
SRC Completion Status: A - APPROVED
SRC Issue Date: 10-03-1995
SRC Comment: Not reported
Cleanup Work Status: COMPLETED
Site Mgr: Not reported
Site Mgr End Date: Not reported
Tank Office: -
SR Task ID: Not reported
SR Cleanup Responsible: -
SR Funding Eligibility Type: -
SR Actual Cost: Not reported
SR Completion Date: Not reported
SR Payment Date: Not reported
SR Oral Date: Not reported
SR Written Date: Not reported
SR Soil Removal: Not reported
SR Free Product Removal: Not reported
SR Soil Tonnage Removed: Not reported
SR Soil Treatment: Not reported
SR Other Treatment: Not reported
SR Alternate Proc Received Date: Not reported
SR Alternate Procedure Status: Not reported
SR Alternate Procedure Status Date: Not reported
SR Alternate Procedure Comments: Not reported
SA Task ID: 37181
SA Cleanup Responsible: -
SA Funding Eligibility Type: -
SA Actual Cost: Not reported
SA Completion Date: 04-05-1993
SA Payment Date: Not reported
RAP Task ID: 37182
RAP Cleanup Responsible ID: RP - RESPONSIBLE PARTY
RAP Funding Eligibility Type: -
RAP Actual Cost: Not reported
RAP Completion Date: 04-16-1993
RAP Payment Date: Not reported
RAP Last Order Approved: 1993-04-16 00:00:00
RA Task ID: 37183
RA Cleanup Responsible: RP - RESPONSIBLE PARTY
RA Funding Eligibility Type: -
RA Years to Complete: Not reported
RA Actual Cost: Not reported

[Click here for Florida Oculus:](#)

UST:

Facility Id: 8514203
Facility Status: CLOSED
Type Description: Fuel user/Non-retail

Map ID
Direction
Distance
Elevation

MAP FINDINGS

Site

Database(s)

EDR ID Number
EPA ID Number

ALAMO RENT A CAR (Continued)

U001366085

Facility Phone: (111) 111-1111
Region: STATE
Positioning Method: AGPS
Lat/Long (dms): 26 41 27 / 80 4 28
Owner:
Owner Id: 398
Owner Name: A N C RENTAL CORP
Owner Address: 1299 PENNSYLVANIA AVE NW - 10TH FL
Owner Address 2: ATTN: PAUL HASTINGS
Owner City,St,Zip: WASHINGTON, DC 20004
Owner Contact: PAUL HASTINGS
Owner Phone: (202) 508-9785

Tank Info:
Tank Id: 1
Status: Removed
Status Date: 31-DEC-1991
Install Date: Not reported
Substance: Leaded gas
Content Description: Leaded Gas
Gallons: 4000
Vessel Indicator: TANK
Tank Location: UNDERGROUND
DEP Contractor: No

Tank Id: 2
Status: Removed
Status Date: 31-DEC-1991
Install Date: Not reported
Substance: Unleaded gas
Content Description: Unleaded Gas
Gallons: 4000
Vessel Indicator: TANK
Tank Location: UNDERGROUND
DEP Contractor: No

Tank Id: 3
Status: Removed
Status Date: 31-DEC-1991
Install Date: Not reported
Substance: New/lube oil
Content Description: New/Lube Oil
Gallons: 500
Vessel Indicator: TANK
Tank Location: UNDERGROUND
DEP Contractor: No

[Click here for Florida Oculus:](#)

AST:
Facility ID: 8514203
Facility Status: CLOSED
Type Description: Fuel user/Non-retail
Facility Phone: (111) 111-1111
DEP Contractor Own: No

Map ID
Direction
Distance
Elevation

MAP FINDINGS

Site

Database(s)

EDR ID Number
EPA ID Number

ALAMO RENT A CAR (Continued)

U001366085

Region: STATE
Positioning Method: AGPS
Lat/Long (dms): 26 41 27 / 80 4 28

Owner:

Owner Id: 398
Owner Name: A N C RENTAL CORP
Owner Address: 1299 PENNSYLVANIA AVE NW - 10TH FL
Owner Address 2: ATTN: PAUL HASTINGS
Owner City,St,Zip: WASHINGTON, DC 20004
Owner Contact: PAUL HASTINGS
Owner Phone: (202) 508-9785

Tank Id: 4
Status: Removed
Status Date: Removed
Install Date: Not reported
Substance: New/lube oil
Content Description: New/Lube Oil
Gallons: 275
Tank Location: ABOVEGROUND

[Click here for Florida Oculus:](#)

FL Financial Assurance 3:

Region: 3
Facility ID: 8514203
Facility Phone: (111) 111-1111
Facility Status: CLOSED
Facility Type: C
Type Description: Fuel user/Non-retail
DEP CO: N
Financial Responsibility: NONE
Insurance Company: Not reported
Effective Date: Not reported
Expire Date: Not reported
Owner ID: 398
Owner Name: A N C RENTAL CORP
Owner Address: 1299 PENNSYLVANIA AVE NW - 10TH FL
Owner Address2: ATTN: PAUL HASTINGS
Owner City,St,Zip: WASHINGTON, DC 20004
Contact: PAUL HASTINGS
Resp Party Phone: (202) 508-9785

FL Financial Assurance 3:

Region: 3
Facility ID: 8514203
Facility Phone: (111) 111-1111
Facility Status: CLOSED
Facility Type: C
Type Description: Fuel user/Non-retail
DEP CO: N
Financial Responsibility: NONE
Insurance Company: Not reported
Effective Date: Not reported

Map ID
Direction
Distance
Elevation

MAP FINDINGS

Site

Database(s)

EDR ID Number
EPA ID Number

ALAMO RENT A CAR (Continued)

U001366085

Expire Date: Not reported
Owner ID: 398
Owner Name: A N C RENTAL CORP
Owner Address: 1299 PENNSYLVANIA AVE NW - 10TH FL
Owner Address2: ATTN: PAUL HASTINGS
Owner City,St,Zip: WASHINGTON, DC 20004
Contact: PAUL HASTINGS
Resp Party Phone: (202) 508-9785

FL Financial Assurance 3:

Region: 3
Facility ID: 8514203
Facility Phone: (111) 111-1111
Facility Status: CLOSED
Facility Type: C
Type Description: Fuel user/Non-retail
DEP CO: N
Financial Responsibility: NONE
Insurance Company: Not reported
Effective Date: Not reported
Expire Date: Not reported
Owner ID: 398
Owner Name: A N C RENTAL CORP
Owner Address: 1299 PENNSYLVANIA AVE NW - 10TH FL
Owner Address2: ATTN: PAUL HASTINGS
Owner City,St,Zip: WASHINGTON, DC 20004
Contact: PAUL HASTINGS
Resp Party Phone: (202) 508-9785

E23
North
1/8-1/4
0.159 mi.
838 ft.

2501 BRISTOL DR
WEST PALM BEACH, FL 33409

EDR US Hist Auto Stat 1015363271
N/A

Site 1 of 2 in cluster E

Relative:
Higher
Actual:
10 ft.

EDR Historical Auto Stations:
Name: FLORIDA AUTO TRANSPORT INC
Year: 2001
Address: 2501 BRISTOL DR

F24
SW
1/8-1/4
0.162 mi.
857 ft.

AIRCRAFT SERVICE INTERNATIONAL GROUP
1334 N PERIMETER RD
WEST PALM BEACH, FL 33406

RCRA-CESQG 1010315952
FLR000138255

Site 1 of 2 in cluster F

Relative:
Higher
Actual:
14 ft.

RCRA-CESQG:
Date form received by agency: 04/18/2007
Facility name: AIRCRAFT SERVICE INTERNATIONAL GROUP
Facility address: 1334 N PERIMETER RD
WEST PALM BEACH, FL 334061437
EPA ID: FLR000138255
Mailing address: N PERIMETER RD
WEST PALM BEACH, FL 33406-1437
Contact: DAVID GALLAGHER
Contact address: N PERIMETER RD

Map ID
Direction
Distance
Elevation

MAP FINDINGS

Site

Database(s)

EDR ID Number
EPA ID Number

AIRCRAFT SERVICE INTERNATIONAL GROUP (Continued)

1010315952

WEST PALM BEACH, FL 33406-1437
Contact country: US
Contact telephone: Not reported
Contact email: Not reported
EPA Region: 04
Land type: Private
Classification: Conditionally Exempt Small Quantity Generator
Description: Handler: generates 100 kg or less of hazardous waste per calendar month, and accumulates 1000 kg or less of hazardous waste at any time; or generates 1 kg or less of acutely hazardous waste per calendar month, and accumulates at any time: 1 kg or less of acutely hazardous waste; or 100 kg or less of any residue or contaminated soil, waste or other debris resulting from the cleanup of a spill, into or on any land or water, of acutely hazardous waste; or generates 100 kg or less of any residue or contaminated soil, waste or other debris resulting from the cleanup of a spill, into or on any land or water, of acutely hazardous waste during any calendar month, and accumulates at any time: 1 kg or less of acutely hazardous waste; or 100 kg or less of any residue or contaminated soil, waste or other debris resulting from the cleanup of a spill, into or on any land or water, of acutely hazardous waste

Owner/Operator Summary:

Owner/operator name: DAVID GALLAGHER
Owner/operator address: 1334 N PERIMETER RD
WEST PALM BEACH, FL 33406
Owner/operator country: US
Owner/operator telephone: Not reported
Legal status: Private
Owner/Operator Type: Owner
Owner/Op start date: 05/03/2007
Owner/Op end date: Not reported

Owner/operator name: AIRCRAFT SERVICES INTERNATIONAL GROUP
Owner/operator address: 1334 N PERIMETER RD
WEST PALM BEACH, FL 33406
Owner/operator country: US
Owner/operator telephone: Not reported
Legal status: Private
Owner/Operator Type: Owner
Owner/Op start date: 05/03/2007
Owner/Op end date: Not reported

Owner/operator name: GALLAGHER DAVID
Owner/operator address: 1334 N PERIMETER RD
WEST PALM BEACH, FL 33406
Owner/operator country: US
Owner/operator telephone: Not reported
Legal status: Private
Owner/Operator Type: Owner
Owner/Op start date: 05/03/2007
Owner/Op end date: Not reported

Handler Activities Summary:

U.S. importer of hazardous waste: No
Mixed waste (haz. and radioactive): No

Map ID
Direction
Distance
Elevation

MAP FINDINGS

Site

Database(s)

EDR ID Number
EPA ID Number

AIRCRAFT SERVICE INTERNATIONAL GROUP (Continued)

1010315952

Recycler of hazardous waste: No
Transporter of hazardous waste: No
Treater, storer or disposer of HW: No
Underground injection activity: No
On-site burner exemption: No
Furnace exemption: No
Used oil fuel burner: No
Used oil processor: No
User oil refiner: No
Used oil fuel marketer to burner: No
Used oil Specification marketer: No
Used oil transfer facility: No
Used oil transporter: No

Hazardous Waste Summary:

Waste code: D001
Waste name: IGNITABLE HAZARDOUS WASTES ARE THOSE WASTES WHICH HAVE A FLASHPOINT OF LESS THAN 140 DEGREES FAHRENHEIT AS DETERMINED BY A PENSKEY-MARTENS CLOSED CUP FLASH POINT TESTER. ANOTHER METHOD OF DETERMINING THE FLASH POINT OF A WASTE IS TO REVIEW THE MATERIAL SAFETY DATA SHEET, WHICH CAN BE OBTAINED FROM THE MANUFACTURER OR DISTRIBUTOR OF THE MATERIAL. LACQUER THINNER IS AN EXAMPLE OF A COMMONLY USED SOLVENT WHICH WOULD BE CONSIDERED AS IGNITABLE HAZARDOUS WASTE.

Facility Has Received Notices of Violations:

Regulation violated: Not reported
Area of violation: State Statute or Regulation
Date violation determined: 04/18/2007
Date achieved compliance: 05/24/2007
Violation lead agency: State
Enforcement action: Not reported
Enforcement action date: Not reported
Enf. disposition status: Not reported
Enf. disp. status date: Not reported
Enforcement lead agency: Not reported
Proposed penalty amount: Not reported
Final penalty amount: Not reported
Paid penalty amount: Not reported

Regulation violated: Not reported
Area of violation: Generators - Records/Reporting
Date violation determined: 04/18/2007
Date achieved compliance: 05/24/2007
Violation lead agency: State
Enforcement action: Not reported
Enforcement action date: Not reported
Enf. disposition status: Not reported
Enf. disp. status date: Not reported
Enforcement lead agency: Not reported
Proposed penalty amount: Not reported
Final penalty amount: Not reported
Paid penalty amount: Not reported

Regulation violated: Not reported
Area of violation: Used Oil - Generators
Date violation determined: 04/18/2007

Map ID
 Direction
 Distance
 Elevation

MAP FINDINGS

Site

Database(s)

EDR ID Number
 EPA ID Number

AIRCRAFT SERVICE INTERNATIONAL GROUP (Continued)

1010315952

Date achieved compliance: 05/22/2007
 Violation lead agency: State
 Enforcement action: Not reported
 Enforcement action date: Not reported
 Enf. disposition status: Not reported
 Enf. disp. status date: Not reported
 Enforcement lead agency: Not reported
 Proposed penalty amount: Not reported
 Final penalty amount: Not reported
 Paid penalty amount: Not reported

Evaluation Action Summary:

Evaluation date: 04/18/2007
 Evaluation: COMPLIANCE EVALUATION INSPECTION ON-SITE
 Area of violation: Generators - Records/Reporting
 Date achieved compliance: 05/24/2007
 Evaluation lead agency: State

Evaluation date: 04/18/2007
 Evaluation: COMPLIANCE EVALUATION INSPECTION ON-SITE
 Area of violation: Used Oil - Generators
 Date achieved compliance: 05/22/2007
 Evaluation lead agency: State

Evaluation date: 04/18/2007
 Evaluation: COMPLIANCE EVALUATION INSPECTION ON-SITE
 Area of violation: State Statute or Regulation
 Date achieved compliance: 05/24/2007
 Evaluation lead agency: State

F25
SW
1/8-1/4
0.162 mi.
857 ft.

AIRCRAFT SERVICE INTL INC
1334 N PERIMETER RD
WEST PALM BEACH, FL 33406

Site 2 of 2 in cluster F

FL NPDES S110505582
FL DWM CONTAM N/A

Relative:
Higher

WASTEWATER:

Facility ID: FLR05H168
 Facility Type: Multi-Sector Stormwater GP
 Status: Active - Existing, permitted facility/site for which effluent, reclaimed water or wastewater residual discharge into the environment and/or monitoring is taking place.

Actual:
14 ft.

District Office: TLST
 NPDES Permitted Site: Not reported
 Environmental Interest: Not reported
 Owner Type: Private
 Permit Capacity: Not reported
 Party Name: David S Power, General Manager
 Company Name: Not reported
 RP Address: 1334 N Perimeter Rd
 RP Address 2: Not reported
 PR City,Stat,Zip: West Palm Beach FL 33406-1437
 Telephone: 5616837992
 Email: tom.hindom@asig.com
 Issue Date: 07/29/2011
 Effective Date: 07/29/2011
 Expiration Date: 07/28/2016
 DOC Description: Generic Permit

Map ID
Direction
Distance
Elevation

MAP FINDINGS

Site

Database(s)

EDR ID Number
EPA ID Number

AIRCRAFT SERVICE INTL INC (Continued)

S110505582

Latitude Degrees: 80
Latitude Minutes: 41
Latitude Seconds: 26
Longitude Degrees: 26
Longitude Minutes: 5
Longitude Seconds: 0
Treatment: Not reported

DWM CONTAM:

Program Site Id: 8514070
Lat DD: 26
Lat MM: 41
Lat SS: 25.48
Long DD: 80
Long MM: 4
Long SS: 59.04
Office/ District: PCLP50
Program Area: Petroleum
Offsite Contamination: N
Project Manager: Not reported
Priority Score: 27
Remediation Status: WAITING
Date Known Offsite: Not reported
Datum: HARN
Method: AGPS
Program Eligible: Yes
Ineligible: Yes

Program Site Id: 8623072
Lat DD: 26
Lat MM: 41
Lat SS: 25.81
Long DD: 80
Long MM: 4
Long SS: 55.78
Office/ District: PCLP50
Program Area: Petroleum
Offsite Contamination: N
Project Manager: Not reported
Priority Score: 26
Remediation Status: WAITING
Date Known Offsite: Not reported
Datum: HARN
Method: AGPS
Program Eligible: Yes
Ineligible: Yes

26
North
1/8-1/4
0.190 mi.
1005 ft.

HONEYWELL PROTECTION SERVICE
1720 UPLAND RD
WEST PALM BEACH, FL 33409

FL LUST U001367725
FL UST N/A

Relative:
Higher
Actual:
10 ft.

LUST:
Region: STATE
Facility Id: 9101437
Facility Status: CLOSED

Map ID
Direction
Distance
Elevation

MAP FINDINGS

Site

Database(s)

EDR ID Number
EPA ID Number

HONEYWELL PROTECTION SERVICE (Continued)

U001367725

Facility Type: C - Fuel user/Non-retail
Facility Phone: (407)684-0510
Facility Cleanup Rank: Not reported
District: Southeast District
Lat/Long (dms): 26 41 35.6599999 / 80 4 39.2100000
Section: Not reported
Township: Not reported
Range: Not reported
Feature: Not reported
Method: AGPS
Datum: 0
Score: 41
Score Effective Date: 11/04/1997
Score When Ranked: Not reported
Operator: HONEYWELL PROTECTION SERVICE
Name Update: Not reported
Address Update: Not reported

Discharge Cleanup Summary:

Discharge Date: 03/17/1991
PCT Discharge Combined: Not reported
Cleanup Required: R - CLEANUP REQUIRED
Discharge Cleanup Status: NFA - NFA COMPLETE
Disch Cleanup Status Date: 06/04/1992
Cleanup Work Status: COMPLETED
Information Source: A - ABANDONED TANK RESTORATION
Other Source Description: Not reported
Eligibility Indicator: E - ELIGIBLE
Site Manager: Not reported
Site Mgr End Date: Not reported
Tank Office: -

Petroleum Cleanup Program Eligibility:

Facility ID: 9101437
Discharge Date: 17-Mar-1991
Pct Discharge Combined With: Not reported
Cleanup Required: R - CLEANUP REQUIRED
Discharge Cleanup Status: NFA - NFA COMPLETE
Disch Cleanup Status Date: 06/04/1992
Cleanup Work Status: COMPLETED
Information Source: A - ABANDONED TANK RESTORATION
Other Source Description: Not reported
Application Received Date: 3/22/1991
Cleanup Program: A - ABANDONED TANK RESTORATION PROGRAM
Eligibility Status: 7/19/1991
Elig Status Date: 7/19/1991
Letter Of Intent Date: 03/22/1991
Redetermined: No
Inspection Date: 06/13/1991
Site Manager: Not reported
Site Mgr End Date: Not reported
Tank Office: -
Deductible Amount: 500
Deductible Paid To Date: 500
Co-Pay Amount: 0
Co-Pay Paid To Date: 0
Cap Amount: Not reported

Map ID
Direction
Distance
Elevation

MAP FINDINGS

Site

Database(s)

EDR ID Number
EPA ID Number

HONEYWELL PROTECTION SERVICE (Continued)

U001367725

Task Information:

District: SED
Facility ID: 9101437
Facility Status: CLOSED
Facility Type: C - Fuel user/Non-retail -
County: PALM BEACH
County ID: 50
Cleanup Eligibility Status: E
Source Effective Date: 06-04-1992
Discharge Date: 03-17-1991
Cleanup Required: R - CLEANUP REQUIRED
Discharge Cleanup Status: NFA - NFA COMPLETE
Disch Cleanup Status Date: 06-04-1992
SRC Action Type: NFA - NO FURTHER ACTION
SRC Submit Date: 03-27-1992
SRC Review Date: 05-20-1992
SRC Completion Status: A - APPROVED
SRC Issue Date: 06-04-1992
SRC Comment: Not reported
Cleanup Work Status: COMPLETED
Site Mgr: Not reported
Site Mgr End Date: Not reported
Tank Office: -
SR Task ID: 37483
SR Cleanup Responsible: RP - RESPONSIBLE PARTY
SR Funding Eligibility Type: -
SR Actual Cost: Not reported
SR Completion Date: Not reported
SR Payment Date: Not reported
SR Oral Date: 03-04-1992
SR Written Date: Not reported
SR Soil Removal: Y
SR Free Product Removal: Not reported
SR Soil Tonnage Removed: Not reported
SR Soil Treatment: Not reported
SR Other Treatment: Not reported
SR Alternate Proc Received Date: Not reported
SR Alternate Procedure Status: Not reported
SR Alternate Procedure Status Date: Not reported
SR Alternate Procedure Comments: Not reported
SA Task ID: 37484
SA Cleanup Responsible: RP - RESPONSIBLE PARTY
SA Funding Eligibility Type: -
SA Actual Cost: Not reported
SA Completion Date: 04-29-1992
SA Payment Date: Not reported
RAP Task ID: 37485
RAP Cleanup Responsible ID: NA - NOT APPLICABLE
RAP Funding Eligibility Type: -
RAP Actual Cost: Not reported
RAP Completion Date: Not reported
RAP Payment Date: Not reported
RAP Last Order Approved: Not reported
RA Task ID: 37486
RA Cleanup Responsible: RP - RESPONSIBLE PARTY
RA Funding Eligibility Type: -
RA Years to Complete: Not reported

Map ID
Direction
Distance
Elevation

MAP FINDINGS

Site

Database(s)

EDR ID Number
EPA ID Number

HONEYWELL PROTECTION SERVICE (Continued)

U001367725

RA Actual Cost: Not reported

[Click here for Florida Oculus:](#)

UST:

Facility Id: 9101437
Facility Status: CLOSED
Type Description: Fuel user/Non-retail
Facility Phone: (407) 684-0510
Region: STATE
Positioning Method: AGPS
Lat/Long (dms): 26 41 38 / 80 4 36

Owner:

Owner Id: 10340
Owner Name: HONEYWELL PROTECTION SERVICE
Owner Address: 1720 UPLAND RD
Owner Address 2: Not reported
Owner City,St,Zip: WEST PALM BEACH, FL 33409
Owner Contact: EDWIN FIGUEROA
Owner Phone: (407) 684-0510

Tank Info:

Tank Id: 1
Status: Removed
Status Date: 31-MAR-1991
Install Date: Not reported
Substance: Unleaded gas
Content Description: Unleaded Gas
Gallons: 2000
Vessel Indicator: TANK
Tank Location: UNDERGROUND
DEP Contractor: No

[Click here for Florida Oculus:](#)

G27
ESE
1/8-1/4
0.194 mi.
1026 ft.

NATIONAL GUARD ARMORY WEST PALM BEACH
2901 TUXEDO AVE
WEST PALM BEACH, FL
Site 1 of 3 in cluster G

RCRA-CESQG **1006806341**
FINDS **FLR000091546**

Relative:
Higher

RCRA-CESQG:

Date form received by agency: 03/29/2012
Facility name: NATIONAL GUARD ARMORY WEST PALM BEACH
Facility address: 2901 TUXEDO AVE
WEST PALM BEACH, FL 334051037
EPA ID: FLR000091546
Mailing address: TUXEDO AVE
WEST PALM BEACH, FL 33405-1037
Contact: VICKIE PETCHNER
Contact address: TUXEDO AVE
WEST PALM BEACH, FL 33405-1037
Contact country: US
Contact telephone: 5616402810
Contact email: VICKIE.PETCHNER@US.ARMY.MIL

Actual:
14 ft.

Map ID
Direction
Distance
Elevation

MAP FINDINGS

Site

Database(s)

EDR ID Number
EPA ID Number

NATIONAL GUARD ARMORY WEST PALM BEACH (Continued)

1006806341

EPA Region: 04
Land type: Private
Classification: Conditionally Exempt Small Quantity Generator
Description: Handler: generates 100 kg or less of hazardous waste per calendar month, and accumulates 1000 kg or less of hazardous waste at any time; or generates 1 kg or less of acutely hazardous waste per calendar month, and accumulates at any time: 1 kg or less of acutely hazardous waste; or 100 kg or less of any residue or contaminated soil, waste or other debris resulting from the cleanup of a spill, into or on any land or water, of acutely hazardous waste; or generates 100 kg or less of any residue or contaminated soil, waste or other debris resulting from the cleanup of a spill, into or on any land or water, of acutely hazardous waste during any calendar month, and accumulates at any time: 1 kg or less of acutely hazardous waste; or 100 kg or less of any residue or contaminated soil, waste or other debris resulting from the cleanup of a spill, into or on any land or water, of acutely hazardous waste

Owner/Operator Summary:

Owner/operator name: FLA DEPT OF MILITARY AFFAIRS
Owner/operator address: ST FRANCIS BARRACK PO BOX 1008
ST AUGUSTINE, FL 32085
Owner/operator country: US
Owner/operator telephone: Not reported
Legal status: Federal
Owner/Operator Type: Owner
Owner/Op start date: 08/14/2002
Owner/Op end date: Not reported

Handler Activities Summary:

U.S. importer of hazardous waste: No
Mixed waste (haz. and radioactive): No
Recycler of hazardous waste: No
Transporter of hazardous waste: No
Treater, storer or disposer of HW: No
Underground injection activity: No
On-site burner exemption: No
Furnace exemption: No
Used oil fuel burner: No
Used oil processor: No
User oil refiner: No
Used oil fuel marketer to burner: No
Used oil Specification marketer: No
Used oil transfer facility: No
Used oil transporter: No

Historical Generators:

Date form received by agency: 08/14/2002
Facility name: NATIONAL GUARD ARMORY WEST PALM BEACH
Classification: Conditionally Exempt Small Quantity Generator

Hazardous Waste Summary:

Waste code: D001
Waste name: IGNITABLE HAZARDOUS WASTES ARE THOSE WASTES WHICH HAVE A FLASHPOINT OF LESS THAN 140 DEGREES FAHRENHEIT AS DETERMINED BY A PENSKEY-MARTENS

Map ID
Direction
Distance
Elevation

MAP FINDINGS

Site

Database(s)

EDR ID Number
EPA ID Number

NATIONAL GUARD ARMORY WEST PALM BEACH (Continued)

1006806341

CLOSED CUP FLASH POINT TESTER. ANOTHER METHOD OF DETERMINING THE FLASH POINT OF A WASTE IS TO REVIEW THE MATERIAL SAFETY DATA SHEET, WHICH CAN BE OBTAINED FROM THE MANUFACTURER OR DISTRIBUTOR OF THE MATERIAL. LACQUER THINNER IS AN EXAMPLE OF A COMMONLY USED SOLVENT WHICH WOULD BE CONSIDERED AS IGNITABLE HAZARDOUS WASTE.

Waste code: D002
Waste name: A WASTE WHICH HAS A PH OF LESS THAN 2 OR GREATER THAN 12.5 IS CONSIDERED TO BE A CORROSIVE HAZARDOUS WASTE. SODIUM HYDROXIDE, A CAUSTIC SOLUTION WITH A HIGH PH, IS OFTEN USED BY INDUSTRIES TO CLEAN OR DEGREASE PARTS. HYDROCHLORIC ACID, A SOLUTION WITH A LOW PH, IS USED BY MANY INDUSTRIES TO CLEAN METAL PARTS PRIOR TO PAINTING. WHEN THESE CAUSTIC OR ACID SOLUTIONS BECOME CONTAMINATED AND MUST BE DISPOSED, THE WASTE WOULD BE A CORROSIVE HAZARDOUS WASTE.

Violation Status: No violations found

Evaluation Action Summary:

Evaluation date: 03/29/2012
Evaluation: COMPLIANCE EVALUATION INSPECTION ON-SITE
Area of violation: Not reported
Date achieved compliance: Not reported
Evaluation lead agency: State

FINDS:

Registry ID: 110013375365

Environmental Interest/Information System

RCRAInfo is a national information system that supports the Resource Conservation and Recovery Act (RCRA) program through the tracking of events and activities related to facilities that generate, transport, and treat, store, or dispose of hazardous waste. RCRAInfo allows RCRA program staff to track the notification, permit, compliance, and corrective action activities required under RCRA.

Florida Environmental System Today Application (FIESTA) Data Maintenance (FDM) system maintains entity, environmental interest and affiliation data for the State of Florida.

28
SSE
1/8-1/4
0.195 mi.
1030 ft.

**PALM BEACH INTERNATIONAL AIRPORT-EAST PUMP
BLDG S-846 PBIA
WEST PALM BEACH, FL 33406**

**FL AST A100251344
N/A**

Relative:
Higher

AST:
Facility ID: 8623274
Facility Status: OPEN
Type Description: County Government
Facility Phone: (561) 233-0252
DEP Contractor Own: Yes
Region: STATE
Positioning Method: AGPS
Lat/Long (dms): 26 41 4 / 80 4 32

Actual:
10 ft.

Map ID
Direction
Distance
Elevation

MAP FINDINGS

Site

Database(s)

EDR ID Number
EPA ID Number

PALM BEACH INTERNATIONAL AIRPORT-EAST PUMP (Continued)

A100251344

Owner:

Owner Id: 16169
Owner Name: PALM BEACH CNTY DEPT AIRPORTS
Owner Address: BLDG S-846 P B INTL AIRPORT
Owner Address 2: ATTN: REGULATORY SPECIALIST
Owner City,St,Zip: WEST PALM BCH, FL 33406
Owner Contact: JOHN TIERNEY
Owner Phone: (561) 233-0252

Tank Id: 2
Status: In service
Status Date: In service
Install Date: 01-DEC-2003
Substance: Diesel-generator,pump
Content Description: Generator/Pump Diesel
Gallons: 4000
Tank Location: ABOVEGROUND

Construction:

Tank Id: 2
Construction Category: Primary Construction
Construction Description: Steel

Tank Id: 2
Construction Category: Secondary Containment
Construction Description: Double wall - tank jacket

Tank Id: 2
Construction Category: Overfill/Spill
Construction Description: Spill containment bucket

Tank Id: 2
Construction Category: Overfill/Spill
Construction Description: Flow shut-Off

Tank Id: 2
Construction Category: Overfill/Spill
Construction Description: Level gauges/alarms

Monitoring:

Tank ID: 2
Monitoring Description: Monitor dbl wall tank space

Tank ID: 2
Monitoring Description: Visual inspection of ASTs

Piping:

Tank ID: 2
Piping Category: Miscellaneous Attributes
Piping Description: Abv, no soil contact

Tank ID: 2
Piping Category: Primary Construction
Piping Description: Steel/galvanized metal

Map ID
Direction
Distance
Elevation

MAP FINDINGS

Site

Database(s)

EDR ID Number
EPA ID Number

PALM BEACH INTERNATIONAL AIRPORT-EAST PUMP (Continued)

A100251344

Tank Id: 1
Status: Removed
Status Date: Removed
Install Date: 01-DEC-1981
Substance: Diesel-generator,pump
Content Description: Generator/Pump Diesel
Gallons: 1500
Tank Location: ABOVEGROUND

[Click here for Florida Oculus:](#)

E29
North
1/8-1/4
0.195 mi.
1031 ft.

HD SUPPLY ELECTRICAL LTD #HG0038
1711 UPLAND RD
WEST PALM BEACH, FL 33409

RCRA NonGen / NLR 1010315361
FLR000132019

Site 2 of 2 in cluster E

Relative:
Higher

RCRA NonGen / NLR:

Actual:
10 ft.

Date form received by agency: 11/24/2009
Facility name: HD SUPPLY ELECTRICAL LTD #HG0038
Facility address: 1711 UPLAND RD
WEST PALM BEACH, FL 334096425
EPA ID: FLR000132019
Mailing address: CUMBERLAND BLVD SE #1700
ATLANTA, GA 30339-5939
Contact: MARK LAUBACH
Contact address: CUMBERLAND BLVD SE #1700
ATLANTA, GA 30339-5939
Contact country: US
Contact telephone: 4078222822
Contact email: MARK.LAUBACH@HDSUPPLY.COM
EPA Region: 04
Classification: Non-Generator
Description: Handler: Non-Generators do not presently generate hazardous waste

Owner/Operator Summary:

Owner/operator name: CLAIRE HARRINGTON
Owner/operator address: 3111 SW 81ST ST
GAINESVILLE, FL 32608
Owner/operator country: US
Owner/operator telephone: 8285269407
Legal status: Private
Owner/Operator Type: Owner
Owner/Op start date: 11/01/1992
Owner/Op end date: Not reported

Owner/operator name: HD SUPPLY ELECTRICAL LTD
Owner/operator address: 3100 CUMBERLAND BLVD SE #1700
ATLANTA, GA 30339
Owner/operator country: US
Owner/operator telephone: 4078222822
Legal status: Private
Owner/Operator Type: Operator
Owner/Op start date: 11/01/1992
Owner/Op end date: Not reported

Map ID
Direction
Distance
Elevation

MAP FINDINGS

Site

Database(s)

EDR ID Number
EPA ID Number

HD SUPPLY ELECTRICAL LTD #HG0038 (Continued)

1010315361

Owner/operator name: HUGHES SUPPLY INC
Owner/operator address: 501 W CHURCH ST
ORLANDO, FL 32805
Owner/operator country: US
Owner/operator telephone: Not reported
Legal status: Private
Owner/Operator Type: Operator
Owner/Op start date: 09/05/2006
Owner/Op end date: 08/31/2008

Owner/operator name: HD SUPPLY ELECTRICAL LTD
Owner/operator address: 3100 CUMBERLAND BLVD SE #1700
ATLANTA, GA 30339
Owner/operator country: US
Owner/operator telephone: 4078222822
Legal status: Private
Owner/Operator Type: Operator
Owner/Op start date: 11/01/1992
Owner/Op end date: Not reported

Owner/operator name: HARRINGTON CLAIRE
Owner/operator address: 3111 SW 81ST ST
GAINESVILLE, FL 32608
Owner/operator country: US
Owner/operator telephone: 8285269407
Legal status: Private
Owner/Operator Type: Owner
Owner/Op start date: 11/01/1992
Owner/Op end date: Not reported

Handler Activities Summary:

U.S. importer of hazardous waste: No
Mixed waste (haz. and radioactive): No
Recycler of hazardous waste: No
Transporter of hazardous waste: No
Treater, storer or disposer of HW: No
Underground injection activity: No
On-site burner exemption: No
Furnace exemption: No
Used oil fuel burner: No
Used oil processor: No
User oil refiner: No
Used oil fuel marketer to burner: No
Used oil Specification marketer: No
Used oil transfer facility: No
Used oil transporter: No

Violation Status: No violations found

Map ID
Direction
Distance
Elevation

MAP FINDINGS

Site

Database(s)

EDR ID Number
EPA ID Number

H30
East
1/8-1/4
0.208 mi.
1098 ft.

BRANDON TRANSFER & STORAGE CO
2900 TUXEDO AVE
WEST PALM BEACH, FL 33405

FL UST **U001545369**
N/A

Site 1 of 2 in cluster H

Relative:
Higher

UST:

Facility Id: 8513930
Facility Status: CLOSED
Type Description: Fuel user/Non-retail
Facility Phone: (305) 683-5000
Region: STATE
Positioning Method: AGPS
Lat/Long (dms): 26 41 18 / 80 14 17

Actual:
15 ft.

Owner:

Owner Id: 2616
Owner Name: BRANDON TRANSFER & STORAGE CO
Owner Address: 2900 TUXEDO AVE
Owner Address 2: Not reported
Owner City,St,Zip: WEST PALM BEACH, FL 33405
Owner Contact: STEVE LEWIS
Owner Phone: (305) 683-5000

Tank Info:

Tank Id: 1
Status: Removed
Status Date: 31-MAR-1990
Install Date: Not reported
Substance: Leaded gas
Content Description: Leaded Gas
Gallons: 4000
Vessel Indicator: TANK
Tank Location: UNDERGROUND
DEP Contractor: No

Tank Id: 2
Status: Removed
Status Date: 31-MAR-1990
Install Date: Not reported
Substance: Vehicular diesel
Content Description: Vehicular Diesel
Gallons: 4000
Vessel Indicator: TANK
Tank Location: UNDERGROUND
DEP Contractor: No

Tank Id: 3
Status: Removed
Status Date: 31-MAR-1990
Install Date: Not reported
Substance: Leaded gas
Content Description: Leaded Gas
Gallons: 2000
Vessel Indicator: TANK
Tank Location: UNDERGROUND
DEP Contractor: No

Map ID
Direction
Distance
Elevation

MAP FINDINGS

Site

Database(s)

EDR ID Number
EPA ID Number

BRANDON TRANSFER & STORAGE CO (Continued)

U001545369

[Click here for Florida Oculus:](#)

**I31
SE
1/8-1/4
0.210 mi.
1108 ft.**

**PALM BEACH COUNTY SHERIFFS OFFICE
3101 TUXEDO AVE
WEST PALM BEACH, FL 33405**

**RCRA NonGen / NLR
FINDS
NY MANIFEST**

**1000699803
FLD981755093**

Site 1 of 4 in cluster I

**Relative:
Higher**

RCRA NonGen / NLR:

**Actual:
14 ft.**

Date form received by agency: 02/15/2000
Facility name: PALM BEACH COUNTY SHERIFFS OFFICE
Facility address: 3101 TUXEDO AVE
WEST PALM BEACH, FL 334051033
EPA ID: FLD981755093
Mailing address: GUN CLUB RD
WEST PALM BEACH, FL 33406-3012
Contact: JAMES CROWNING
Contact address: GUN CLUB RD
WEST PALM BEACH, FL 33406-3001
Contact country: US
Contact telephone: 5616883482
Contact email: Not reported
EPA Region: 04
Classification: Non-Generator
Description: Handler: Non-Generators do not presently generate hazardous waste

Owner/Operator Summary:

Owner/operator name: JAMES CROWNING
Owner/operator address: PO BOX 24681
WEST PALM BEACH, FL 33416
Owner/operator country: US
Owner/operator telephone: Not reported
Legal status: Private
Owner/Operator Type: Owner
Owner/Op start date: 02/23/2000
Owner/Op end date: Not reported

Owner/operator name: CROWNING JAMES
Owner/operator address: PO BOX 24681
WEST PALM BEACH, FL 33416
Owner/operator country: US
Owner/operator telephone: Not reported
Legal status: Private
Owner/Operator Type: Owner
Owner/Op start date: 02/23/2000
Owner/Op end date: Not reported

Handler Activities Summary:

U.S. importer of hazardous waste: No
Mixed waste (haz. and radioactive): No
Recycler of hazardous waste: No
Transporter of hazardous waste: No
Treater, storer or disposer of HW: No
Underground injection activity: No
On-site burner exemption: No
Furnace exemption: No

Map ID
Direction
Distance
Elevation

MAP FINDINGS

Site

Database(s)

EDR ID Number
EPA ID Number

PALM BEACH COUNTY SHERIFFS OFFICE (Continued)

1000699803

Used oil fuel burner: No
Used oil processor: No
User oil refiner: No
Used oil fuel marketer to burner: No
Used oil Specification marketer: No
Used oil transfer facility: No
Used oil transporter: No

Hazardous Waste Summary:

Waste code: D001
Waste name: IGNITABLE HAZARDOUS WASTES ARE THOSE WASTES WHICH HAVE A FLASHPOINT OF LESS THAN 140 DEGREES FAHRENHEIT AS DETERMINED BY A PENSKY-MARTENS CLOSED CUP FLASH POINT TESTER. ANOTHER METHOD OF DETERMINING THE FLASH POINT OF A WASTE IS TO REVIEW THE MATERIAL SAFETY DATA SHEET, WHICH CAN BE OBTAINED FROM THE MANUFACTURER OR DISTRIBUTOR OF THE MATERIAL. LACQUER THINNER IS AN EXAMPLE OF A COMMONLY USED SOLVENT WHICH WOULD BE CONSIDERED AS IGNITABLE HAZARDOUS WASTE.

Waste code: D002
Waste name: A WASTE WHICH HAS A PH OF LESS THAN 2 OR GREATER THAN 12.5 IS CONSIDERED TO BE A CORROSIVE HAZARDOUS WASTE. SODIUM HYDROXIDE, A CAUSTIC SOLUTION WITH A HIGH PH, IS OFTEN USED BY INDUSTRIES TO CLEAN OR DEGREASE PARTS. HYDROCHLORIC ACID, A SOLUTION WITH A LOW PH, IS USED BY MANY INDUSTRIES TO CLEAN METAL PARTS PRIOR TO PAINTING. WHEN THESE CAUSTIC OR ACID SOLUTIONS BECOME CONTAMINATED AND MUST BE DISPOSED, THE WASTE WOULD BE A CORROSIVE HAZARDOUS WASTE.

Violation Status: No violations found

FINDS:

Registry ID: 110002549065

Environmental Interest/Information System

RCRAInfo is a national information system that supports the Resource Conservation and Recovery Act (RCRA) program through the tracking of events and activities related to facilities that generate, transport, and treat, store, or dispose of hazardous waste. RCRAInfo allows RCRA program staff to track the notification, permit, compliance, and corrective action activities required under RCRA.

Florida Environmental System Today Application (FIESTA) Data Maintenance (FDM) system maintains entity, environmental interest and affiliation data for the State of Florida.

NY MANIFEST:

EPA ID: FLD981755093
Country: USA
Mailing Name: PALM BEACH SHERIFF OFFICE
Mailing Contact: ROBERT JOHNSTON
Mailing Address: 3101 TUXEDO ROAD
Mailing Address 2: Not reported
Mailing City: WEST PALM BEACH
Mailing State: FL
Mailing Zip: 33405
Mailing Zip4: Not reported

Map ID
Direction
Distance
Elevation

MAP FINDINGS

Site

Database(s)

EDR ID Number
EPA ID Number

PALM BEACH COUNTY SHERIFFS OFFICE (Continued)

1000699803

Mailing Country: USA
Mailing Phone: 407-471-2518

Document ID: NYB2392164
Manifest Status: Completed copy
Trans1 State ID: Not reported
Trans2 State ID: Not reported
Generator Ship Date: 910816
Trans1 Recv Date: 910816
Trans2 Recv Date: 910819
TSD Site Recv Date: 910823
Part A Recv Date: 910904
Part B Recv Date: 910910
Generator EPA ID: FLD981755093
Trans1 EPA ID: NYD082785429
Trans2 EPA ID: Not reported
TSDF ID: NYD082785429
Waste Code: F003 - UNKNOWN
Quantity: 00055
Units: G - Gallons (liquids only)* (8.3 pounds)
Number of Containers: 001
Container Type: DM - Metal drums, barrels
Handling Method: B Incineration, heat recovery, burning.
Specific Gravity: 085
Year: 91

Document ID: NYB2392272
Manifest Status: Completed copy
Trans1 State ID: Not reported
Trans2 State ID: 117TWP
Generator Ship Date: 910806
Trans1 Recv Date: 910806
Trans2 Recv Date: 910809
TSD Site Recv Date: 910812
Part A Recv Date: 910820
Part B Recv Date: 910822
Generator EPA ID: FLD981755093
Trans1 EPA ID: NYD082785429
Trans2 EPA ID: NYD082785429
TSDF ID: NYD082785429
Waste Code: F003 - UNKNOWN
Quantity: 00055
Units: G - Gallons (liquids only)* (8.3 pounds)
Number of Containers: 001
Container Type: DM - Metal drums, barrels
Handling Method: B Incineration, heat recovery, burning.
Specific Gravity: 100
Year: 91

Map ID
Direction
Distance
Elevation

MAP FINDINGS

Site

Database(s)

EDR ID Number
EPA ID Number

I32
SE
1/8-1/4
0.210 mi.
1108 ft.

PALM BEACH CNTY-SHERIFFS OFFICE
3101 TUXEDO AVE
WEST PALM BEACH, FL 33405

FL UST 1000734466
N/A

Site 2 of 4 in cluster I

Relative:
Higher

UST:

Facility Id: 8630675
Facility Status: CLOSED
Type Description: Fuel user/Non-retail
Facility Phone: (561) 471-2518
Region: STATE
Positioning Method: AGPS
Lat/Long (dms): 26 41 10 / 80 4 22

Actual:
14 ft.

Owner:

Owner Id: 20930
Owner Name: M THOMAS STONE
Owner Address: 1696 OLD OKEECHOBEE RD STE 1-H
Owner Address 2: Not reported
Owner City,St,Zip: WEST PALM BEACH, FL 33409
Owner Contact: M THOMAS STONE
Owner Phone: (407) 697-3354

Tank Info:

Tank Id: 1
Status: Removed
Status Date: 31-AUG-1990
Install Date: 01-JAN-1984
Substance: Unleaded gas
Content Description: Unleaded Gas
Gallons: 3000
Vessel Indicator: TANK
Tank Location: UNDERGROUND
DEP Contractor: No

Tank Id: 2
Status: Removed
Status Date: 31-AUG-1990
Install Date: 01-NOV-1983
Substance: Unknown/Not reported
Content Description: Unknown/Not Reported
Gallons: 1000
Vessel Indicator: TANK
Tank Location: UNDERGROUND
DEP Contractor: No

[Click here for Florida Oculus:](#)

Map ID
Direction
Distance
Elevation

MAP FINDINGS

Site

Database(s)

EDR ID Number
EPA ID Number

H33 **HOLLEY & LAMB ROOFING INC**
East **1500 TUXEDO AVE**
1/8-1/4 **WEST PALM BEACH, FL**
0.213 mi.
1127 ft. **Site 2 of 2 in cluster H**

FL UST **U001378932**
 N/A

Relative:
Higher

UST:

Facility Id: 9103498
Facility Status: CLOSED
Type Description: Fuel user/Non-retail
Facility Phone: (407) 689-0268
Region: STATE
Positioning Method: AGPS
Lat/Long (dms): 26 37 46 / 80 14 10

Actual:
13 ft.

Owner:

Owner Id: 25198
Owner Name: HOLLEY FAMILY TRUST
Owner Address: 1500 TUXEDO AVE
Owner Address 2: Not reported
Owner City,St,Zip: WEST PALM BEACH, FL 33405
Owner Contact: JUANITA D HOLLEY
Owner Phone: (407) 689-0268

Tank Info:

Tank Id: 1
Status: Removed
Status Date: 31-MAR-1992
Install Date: 01-JUL-1983
Substance: Unleaded gas
Content Description: Unleaded Gas
Gallons: 1000
Vessel Indicator: TANK
Tank Location: UNDERGROUND
DEP Contractor: No

Tank Id: 2
Status: Removed
Status Date: 31-MAR-1992
Install Date: Not reported
Substance: Unleaded gas
Content Description: Unleaded Gas
Gallons: 2000
Vessel Indicator: TANK
Tank Location: UNDERGROUND
DEP Contractor: No

[Click here for Florida Oculus:](#)

Map ID
Direction
Distance
Elevation

MAP FINDINGS

Site

Database(s)

EDR ID Number
EPA ID Number

I34
SE
1/8-1/4
0.217 mi.
1146 ft.

HAWTHORNE INDUSTRIES INC
3114 TUXEDO AVE
WEST PALM BEACH, FL 33405

FL UST **U001366517**
FL Financial Assurance **N/A**

Site 3 of 4 in cluster I

Relative:
Higher

UST:

Actual:
14 ft.

Facility Id: 8623232
Facility Status: CLOSED
Type Description: Fuel user/Non-retail
Facility Phone: (561) 684-8400
Region: STATE
Positioning Method: AGPS
Lat/Long (dms): 26 41 8 / 80 4 18

Owner:

Owner Id: 9651
Owner Name: HAWTHORNE INDUSTRIES INC
Owner Address: 3114 TUXEDO AVE
Owner Address 2: Not reported
Owner City,St,Zip: WEST PALM BEACH, FL 33405
Owner Contact: J MICHAEL HURD
Owner Phone: (305) 684-8400

Tank Info:

Tank Id: 1
Status: Removed
Status Date: 01-DEC-1996
Install Date: 01-JUN-1980
Substance: Unleaded gas
Content Description: Unleaded Gas
Gallons: 1000
Vessel Indicator: TANK
Tank Location: UNDERGROUND
DEP Contractor: No

Tank Id: 2
Status: Removed
Status Date: 01-DEC-1996
Install Date: 01-JUN-1980
Substance: Unleaded gas
Content Description: Unleaded Gas
Gallons: 1000
Vessel Indicator: TANK
Tank Location: UNDERGROUND
DEP Contractor: No

[Click here for Florida Oculus:](#)

FL Financial Assurance 3:

Region: 3
Facility ID: 8623232
Facility Phone: (561) 684-8400
Facility Status: CLOSED
Facility Type: C
Type Description: Fuel user/Non-retail
DEP CO: N
Financial Responsibility: INSURANCE

Map ID
Direction
Distance
Elevation

MAP FINDINGS

Site

Database(s)

EDR ID Number
EPA ID Number

HAWTHORNE INDUSTRIES INC (Continued)

U001366517

Insurance Company: FPLIPA
Effective Date: 12-AUG-1994
Expire Date: 12-AUG-1995
Owner ID: 9651
Owner Name: HAWTHORNE INDUSTRIES INC
Owner Address: 3114 TUXEDO AVE
Owner Address2: Not reported
Owner City,St,Zip: WEST PALM BEACH, FL 33405
Contact: J MICHAEL HURD
Resp Party Phone: (305) 684-8400

Region: 3
Facility ID: 8623232
Facility Phone: (561) 684-8400
Facility Status: CLOSED
Facility Type: C
Type Description: Fuel user/Non-retail
DEP CO: N
Financial Responsibility: INSURANCE
Insurance Company: FPLIPA
Effective Date: 27-NOV-1996
Expire Date: 18-DEC-1996
Owner ID: 9651
Owner Name: HAWTHORNE INDUSTRIES INC
Owner Address: 3114 TUXEDO AVE
Owner Address2: Not reported
Owner City,St,Zip: WEST PALM BEACH, FL 33405
Contact: J MICHAEL HURD
Resp Party Phone: (305) 684-8400

FL Financial Assurance 3:

Region: 3
Facility ID: 8623232
Facility Phone: (561) 684-8400
Facility Status: CLOSED
Facility Type: C
Type Description: Fuel user/Non-retail
DEP CO: N
Financial Responsibility: INSURANCE
Insurance Company: FPLIPA
Effective Date: 12-AUG-1994
Expire Date: 12-AUG-1995
Owner ID: 9651
Owner Name: HAWTHORNE INDUSTRIES INC
Owner Address: 3114 TUXEDO AVE
Owner Address2: Not reported
Owner City,St,Zip: WEST PALM BEACH, FL 33405
Contact: J MICHAEL HURD
Resp Party Phone: (305) 684-8400

Region: 3
Facility ID: 8623232
Facility Phone: (561) 684-8400
Facility Status: CLOSED
Facility Type: C
Type Description: Fuel user/Non-retail
DEP CO: N

Map ID
Direction
Distance
Elevation

MAP FINDINGS

Site

Database(s)

EDR ID Number
EPA ID Number

HAWTHORNE INDUSTRIES INC (Continued)

U001366517

Financial Responsibility: INSURANCE
Insurance Company: FPLIPA
Effective Date: 27-NOV-1996
Expire Date: 18-DEC-1996
Owner ID: 9651
Owner Name: HAWTHORNE INDUSTRIES INC
Owner Address: 3114 TUXEDO AVE
Owner Address2: Not reported
Owner City,St,Zip: WEST PALM BEACH, FL 33405
Contact: J MICHAEL HURD
Resp Party Phone: (305) 684-8400

FL Financial Assurance 3:

Region: 3
Facility ID: 8623232
Facility Phone: (561) 684-8400
Facility Status: CLOSED
Facility Type: C
Type Description: Fuel user/Non-retail
DEP CO: N
Financial Responsibility: INSURANCE
Insurance Company: FPLIPA
Effective Date: 12-AUG-1994
Expire Date: 12-AUG-1995
Owner ID: 9651
Owner Name: HAWTHORNE INDUSTRIES INC
Owner Address: 3114 TUXEDO AVE
Owner Address2: Not reported
Owner City,St,Zip: WEST PALM BEACH, FL 33405
Contact: J MICHAEL HURD
Resp Party Phone: (305) 684-8400

Region: 3
Facility ID: 8623232
Facility Phone: (561) 684-8400
Facility Status: CLOSED
Facility Type: C
Type Description: Fuel user/Non-retail
DEP CO: N
Financial Responsibility: INSURANCE
Insurance Company: FPLIPA
Effective Date: 27-NOV-1996
Expire Date: 18-DEC-1996
Owner ID: 9651
Owner Name: HAWTHORNE INDUSTRIES INC
Owner Address: 3114 TUXEDO AVE
Owner Address2: Not reported
Owner City,St,Zip: WEST PALM BEACH, FL 33405
Contact: J MICHAEL HURD
Resp Party Phone: (305) 684-8400

Map ID
 Direction
 Distance
 Elevation

MAP FINDINGS

Site

Database(s)

EDR ID Number
 EPA ID Number

J35
ENE
1/8-1/4
0.221 mi.
1165 ft.

FORMER SERVICO LANDFILL
SOUTHEAST CORNER OF BELVEDERE ROAD AND AUSTRALIAN AVENUE
WEST PALM BEACH, FL 33401

US BROWNFIELDS **1014349554**
N/A

Site 1 of 4 in cluster J

Relative:
Higher

US BROWNFIELDS:

Actual:
10 ft.

Recipient name: Florida Dept. of Environmental Protection
 Grant type: Section 128(a) State/Tribal
 Property name: FORMER SERVICO LANDFILL
 Property #: Not reported
 Parcel size: 8.8
 Property Description: Property used for landfilling of municipal incinerator waste from the 1920s to the 1950s. Information gathered about the site indicates that the landfill extends to the north and west of the property boundaries.
 Latitude: 26.689778
 Longitude: -80.073703
 HCM label: Not reported
 Map scale: Not reported
 Point of reference: Center of a Facility or Station
 Datum: Not reported
 ACRES property ID: 111121
 Start date: Not reported
 Completed date: Not reported
 Acres cleaned up: Not reported
 Cleanup funding: Not reported
 Cleanup funding source: Not reported
 Assessment funding: 63996
 Assessment funding source: US EPA - State & Tribal Section 128(a) Funding
 Redevelopment funding: Not reported
 Redev. funding source: Not reported
 Redev. funding entity name: Not reported
 Redevelopment start date: Not reported
 Assessment funding entity: Not reported
 Cleanup funding entity: Not reported
 Grant type: N/A
 Accomplishment type: Phase II Environmental Assessment
 Accomplishment count: 1
 Cooperative agreement #: 97484603
 Ownership entity: Private
 Current owner: Goldstein Brownfields Group, Inc.
 Did owner change: N
 Cleanup required: Unknown
 Video available: No
 Photo available: Yes
 Institutional controls required: U
 IC Category proprietary controls: Not reported
 IC cat. info. devices: Not reported
 IC cat. gov. controls: Not reported
 IC cat. enforcement permit tools: Not reported
 IC in place date: Not reported
 IC in place: Not reported
 State/tribal program date: 15-MAY-09
 State/tribal program ID: Not reported
 State/tribal NFA date: Not reported
 Air contaminated: Not reported
 Air cleaned: Not reported
 Asbestos found: Not reported

Map ID
Direction
Distance
Elevation

MAP FINDINGS

Site

Database(s)

EDR ID Number
EPA ID Number

FORMER SERVICIO LANDFILL (Continued)

1014349554

Asbestos cleaned: Not reported
Controlled substance found: Not reported
Controlled substance cleaned: Not reported
Drinking water affected: Not reported
Drinking water cleaned: Not reported
Groundwater affected: Not reported
Groundwater cleaned: Not reported
Lead contaminant found: Y
Lead cleaned up: Not reported
No media affected: Not reported
Unknown media affected: Not reported
Other cleaned up: Not reported
Other metals found: Y
Other metals cleaned: Not reported
Other contaminants found: Y
Other contaminants found description: SVOCs
PAHs found: Not reported
PAHs cleaned up: Not reported
PCBs found: Y
PCBs cleaned up: Not reported
Petro products found: Not reported
Petro products cleaned: Not reported
Sediments found: Y
Sediments cleaned: Not reported
Soil affected: Y
Soil cleaned up: Not reported
Surface water cleaned: Not reported
Unknown found: Not reported
VOCs found: Not reported
VOCs cleaned: Not reported
Cleanup other description: Not reported
Num. of cleanup and re-dev. jobs: Not reported
Past use greenspace acreage: Not reported
Past use residential acreage: Not reported
Past use commercial acreage: Not reported
Past use industrial acreage: Not reported
Future use greenspace acreage: Not reported
Future use residential acreage: Not reported
Future use commercial acreage: Not reported
Future use industrial acreage: Not reported
Greenspace acreage and type: Not reported
Superfund Fed. landowner flag: N

36
SE
1/8-1/4
0.229 mi.
1208 ft.

COOK-GENERAL CONTRACTOR
3201 TUXEDO AVE
WEST PALM BEACH, FL 33405

FL UST U001366663
N/A

Relative:
Higher

UST:

Actual:
13 ft.

Facility Id: 8630557
Facility Status: CLOSED
Type Description: Fuel user/Non-retail
Facility Phone: (561) 686-2551
Region: STATE
Positioning Method: AGPS
Lat/Long (dms): 26 41 7 / 80 4 20

Map ID
Direction
Distance
Elevation

MAP FINDINGS

Site

Database(s)

EDR ID Number
EPA ID Number

COOK-GENERAL CONTRACTOR (Continued)

U001366663

Owner:

Owner Id: 4643
Owner Name: COOK GENERAL CONTRACTOR
Owner Address: 3201 TUXEDO AVE
Owner Address 2: Not reported
Owner City,St,Zip: WEST PALM BEACH, FL 33405
Owner Contact: HOWARD F. COOK
Owner Phone: (305) 686-2551

Tank Info:

Tank Id: 1
Status: Removed
Status Date: 31-MAR-1992
Install Date: 01-DEC-1979
Substance: Leaded gas
Content Description: Leaded Gas
Gallons: 550
Vessel Indicator: TANK
Tank Location: UNDERGROUND
DEP Contractor: No

Tank Id: 2
Status: Removed
Status Date: 31-MAR-1992
Install Date: 01-DEC-1979
Substance: Leaded gas
Content Description: Leaded Gas
Gallons: 2000
Vessel Indicator: TANK
Tank Location: UNDERGROUND
DEP Contractor: No

[Click here for Florida Oculus:](#)

J37
ENE
1/8-1/4
0.230 mi.
1216 ft.

**GENERAL RENT A CAR
1500 BELVEDERE ROAD
WEST PALM BEACH, FL**

**RCRA NonGen / NLR 1000699502
FINDS FLD981021504**

Site 2 of 4 in cluster J

**Relative:
Higher**

RCRA NonGen / NLR:

Date form received by agency: 02/03/2011
Facility name: GENERAL RENT A CAR
Facility address: 1500 BELVEDERE RD
WEST PALM BEACH, FL 334061502
EPA ID: FLD981021504
Mailing address: N 29TH AVE
HOLLYWOOD, FL 33020-1503
Contact: DON HUTELIN
Contact address: N 29TH AVE
HOLLYWOOD, FL 33020-1503
Contact country: US
Contact telephone: 3059261700
Contact email: Not reported
EPA Region: 04
Land type: Private

**Actual:
10 ft.**

Map ID
Direction
Distance
Elevation

MAP FINDINGS

Site

Database(s)

EDR ID Number
EPA ID Number

GENERAL RENT A CAR (Continued)

1000699502

Classification: Non-Generator
Description: Handler: Non-Generators do not presently generate hazardous waste

Owner/Operator Summary:

Owner/operator name: DON HUTELIN
Owner/operator address: 2741 N 29TH AVE
HOLLYWOOD, FL 33020
Owner/operator country: US
Owner/operator telephone: Not reported
Legal status: Private
Owner/Operator Type: Owner
Owner/Op start date: 10/18/1996
Owner/Op end date: Not reported

Handler Activities Summary:

U.S. importer of hazardous waste: No
Mixed waste (haz. and radioactive): No
Recycler of hazardous waste: No
Transporter of hazardous waste: No
Treater, storer or disposer of HW: No
Underground injection activity: No
On-site burner exemption: No
Furnace exemption: No
Used oil fuel burner: No
Used oil processor: No
User oil refiner: No
Used oil fuel marketer to burner: No
Used oil Specification marketer: No
Used oil transfer facility: No
Used oil transporter: No

Historical Generators:

Date form received by agency: 07/27/1989
Facility name: GENERAL RENT A CAR
Classification: Small Quantity Generator

Violation Status: No violations found

Evaluation Action Summary:

Evaluation date: 09/10/1985
Evaluation: COMPLIANCE EVALUATION INSPECTION ON-SITE
Area of violation: Not reported
Date achieved compliance: Not reported
Evaluation lead agency: State

FINDS:

Registry ID: 110008333464

Environmental Interest/Information System

RCRAInfo is a national information system that supports the Resource Conservation and Recovery Act (RCRA) program through the tracking of events and activities related to facilities that generate, transport, and treat, store, or dispose of hazardous waste. RCRAInfo allows RCRA program staff to track the notification, permit, compliance, and corrective action activities required under RCRA.

Map ID
 Direction
 Distance
 Elevation

MAP FINDINGS

Site

Database(s)

EDR ID Number
 EPA ID Number

GENERAL RENT A CAR (Continued)

1000699502

Florida Environmental System Today Application (FIESTA) Data
 Maintenance (FDM) system maintains entity, environmental interest and
 affiliation data for the State of Florida.

J38
ENE
1/8-1/4
0.230 mi.
1216 ft.

GENERAL RENT A CAR
1500 BELVEDERE RD
WEST PALM BEACH, FL 33406

FL LUST 1000734100
FL UST N/A
FL AST

Site 3 of 4 in cluster J

Relative:
Higher

LUST:

Actual:
10 ft.

| | |
|------------------------|--------------------------|
| Region: | STATE |
| Facility Id: | 8837602 |
| Facility Status: | OPEN |
| Facility Type: | C - Fuel user/Non-retail |
| Facility Phone: | (407)689-7755 |
| Facility Cleanup Rank: | Not reported |
| District: | Southeast District |
| Lat/Long (dms): | 26 41 25 / 80 4 21.34 |
| Section: | Not reported |
| Township: | Not reported |
| Range: | Not reported |
| Feature: | Not reported |
| Method: | AGPS |
| Datum: | 0 |
| Score: | 40 |
| Score Effective Date: | 11/04/1997 |
| Score When Ranked: | Not reported |
| Operator: | DYNASTY EXPRESS CORP |
| Name Update: | 04/18/2006 |
| Address Update: | Not reported |

Discharge Cleanup Summary:

| | |
|----------------------------|-------------------------------|
| Discharge Date: | 01/09/1992 |
| PCT Discharge Combined: | 12/22/1988 |
| Cleanup Required: | C - COMBINED CLEANUP REQUIRED |
| Discharge Cleanup Status: | NFA - NFA COMPLETE |
| Disch Cleanup Status Date: | 10/14/1994 |
| Cleanup Work Status: | COMPLETED |
| Information Source: | D - DISCHARGE NOTIFICATION |
| Other Source Description: | FAIL TT |
| Eligibility Indicator: | I - INELIGIBLE |
| Site Manager: | Not reported |
| Site Mgr End Date: | Not reported |
| Tank Office: | - |
| Discharge Date: | 02/06/1992 |
| PCT Discharge Combined: | Not reported |
| Cleanup Required: | R - CLEANUP REQUIRED |
| Discharge Cleanup Status: | NFA - NFA COMPLETE |
| Disch Cleanup Status Date: | 10/14/1994 |
| Cleanup Work Status: | COMPLETED |
| Information Source: | D - DISCHARGE NOTIFICATION |
| Other Source Description: | WASTE O |
| Eligibility Indicator: | I - INELIGIBLE |
| Site Manager: | Not reported |
| Site Mgr End Date: | Not reported |
| Tank Office: | - |

Map ID
Direction
Distance
Elevation

MAP FINDINGS

Site

Database(s)

EDR ID Number
EPA ID Number

GENERAL RENT A CAR (Continued)

1000734100

Discharge Date: 12/22/1988
PCT Discharge Combined: Not reported
Cleanup Required: R - CLEANUP REQUIRED
Discharge Cleanup Status: NFA - NFA COMPLETE
Disch Cleanup Status Date: 10/14/1994
Cleanup Work Status: COMPLETED
Information Source: E - EDI
Other Source Description: UST
Eligibility Indicator: E - ELIGIBLE
Site Manager: Not reported
Site Mgr End Date: Not reported
Tank Office: -

Petroleum Cleanup Program Eligibility:

Facility ID: 8837602
Discharge Date: 22-Dec-1988
Pct Discharge Combined With: Not reported
Cleanup Required: R - CLEANUP REQUIRED
Discharge Cleanup Status: NFA - NFA COMPLETE
Disch Cleanup Status Date: 10/14/1994
Cleanup Work Status: COMPLETED
Information Source: E - EDI
Other Source Description: UST
Application Received Date: 12/27/1988
Cleanup Program: E - EARLY DETECTION INCENTIVE
Eligibility Status: 6/7/1993
Elig Status Date: 6/7/1993
Letter Of Intent Date: 11/20/1992
Redetermined: No
Inspection Date: 07/27/1989
Site Manager: Not reported
Site Mgr End Date: Not reported
Tank Office: -
Deductible Amount: Not reported
Deductible Paid To Date: 0
Co-Pay Amount: Not reported
Co-Pay Paid To Date: 0
Cap Amount: Not reported

Task Information:

District: SED
Facility ID: 8837602
Facility Status: OPEN
Facility Type: C - Fuel user/Non-retail -
County: PALM BEACH
County ID: 50
Cleanup Eligibility Status: I
Source Effective Date: 10-14-1994
Discharge Date: 01-09-1992
Cleanup Required: C - COMBINED CLEANUP REQUIRED
Discharge Cleanup Status: NFA - NFA COMPLETE
Disch Cleanup Status Date: 10-14-1994
SRC Action Type: NFA - NO FURTHER ACTION
SRC Submit Date: 05-13-1994
SRC Review Date: 09-30-1994
SRC Completion Status: A - APPROVED
SRC Issue Date: 10-14-1994
SRC Comment: Not reported

Map ID
Direction
Distance
Elevation

MAP FINDINGS

Site

Database(s)

EDR ID Number
EPA ID Number

GENERAL RENT A CAR (Continued)

1000734100

Cleanup Work Status: COMPLETED
Site Mgr: Not reported
Site Mgr End Date: Not reported
Tank Office: -
SR Task ID: Not reported
SR Cleanup Responsible: -
SR Funding Eligibility Type: -
SR Actual Cost: Not reported
SR Completion Date: Not reported
SR Payment Date: Not reported
SR Oral Date: Not reported
SR Written Date: Not reported
SR Soil Removal: Not reported
SR Free Product Removal: Not reported
SR Soil Tonnage Removed: Not reported
SR Soil Treatment: Not reported
SR Other Treatment: Not reported
SR Alternate Proc Received Date: Not reported
SR Alternate Procedure Status: Not reported
SR Alternate Procedure Status Date: Not reported
SR Alternate Procedure Comments: Not reported
SA Task ID: Not reported
SA Cleanup Responsible: -
SA Funding Eligibility Type: -
SA Actual Cost: Not reported
SA Completion Date: Not reported
SA Payment Date: Not reported
RAP Task ID: Not reported
RAP Cleanup Responsible ID: -
RAP Funding Eligibility Type: -
RAP Actual Cost: Not reported
RAP Completion Date: Not reported
RAP Payment Date: Not reported
RAP Last Order Approved: Not reported
RA Task ID: 61742
RA Cleanup Responsible: -
RA Funding Eligibility Type: -
RA Years to Complete: 0
RA Actual Cost: Not reported
District: SED
Facility ID: 8837602
Facility Status: OPEN
Facility Type: C - Fuel user/Non-retail -
County: PALM BEACH
County ID: 50
Cleanup Eligibility Status: I
Source Effective Date: 10-14-1994
Discharge Date: 02-06-1992
Cleanup Required: R - CLEANUP REQUIRED
Discharge Cleanup Status: NFA - NFA COMPLETE
Disch Cleanup Status Date: 10-14-1994
SRC Action Type: NFA - NO FURTHER ACTION
SRC Submit Date: 05-13-1994
SRC Review Date: 09-30-1994
SRC Completion Status: A - APPROVED
SRC Issue Date: 10-14-1994
SRC Comment: Not reported

Map ID
Direction
Distance
Elevation

MAP FINDINGS

Site

Database(s)

EDR ID Number
EPA ID Number

GENERAL RENT A CAR (Continued)

1000734100

Cleanup Work Status: COMPLETED
Site Mgr: Not reported
Site Mgr End Date: Not reported
Tank Office: -
SR Task ID: 38328
SR Cleanup Responsible: RP - RESPONSIBLE PARTY
SR Funding Eligibility Type: -
SR Actual Cost: Not reported
SR Completion Date: Not reported
SR Payment Date: Not reported
SR Oral Date: Not reported
SR Written Date: Not reported
SR Soil Removal: Not reported
SR Free Product Removal: Not reported
SR Soil Tonnage Removed: Not reported
SR Soil Treatment: Not reported
SR Other Treatment: Not reported
SR Alternate Proc Received Date: Not reported
SR Alternate Procedure Status: Not reported
SR Alternate Procedure Status Date: Not reported
SR Alternate Procedure Comments: Not reported
SA Task ID: 38329
SA Cleanup Responsible: RP - RESPONSIBLE PARTY
SA Funding Eligibility Type: -
SA Actual Cost: Not reported
SA Completion Date: 06-29-1994
SA Payment Date: Not reported
RAP Task ID: 38330
RAP Cleanup Responsible ID: NA - NOT APPLICABLE
RAP Funding Eligibility Type: -
RAP Actual Cost: Not reported
RAP Completion Date: Not reported
RAP Payment Date: Not reported
RAP Last Order Approved: Not reported
RA Task ID: 38331
RA Cleanup Responsible: NA - NOT APPLICABLE
RA Funding Eligibility Type: -
RA Years to Complete: 0
RA Actual Cost: Not reported
District: SED
Facility ID: 8837602
Facility Status: OPEN
Facility Type: C - Fuel user/Non-retail -
County: PALM BEACH
County ID: 50
Cleanup Eligibility Status: E
Source Effective Date: 10-14-1994
Discharge Date: 12-22-1988
Cleanup Required: R - CLEANUP REQUIRED
Discharge Cleanup Status: NFA - NFA COMPLETE
Disch Cleanup Status Date: 10-14-1994
SRC Action Type: NFA - NO FURTHER ACTION
SRC Submit Date: 05-13-1994
SRC Review Date: 09-30-1994
SRC Completion Status: A - APPROVED
SRC Issue Date: 10-14-1994
SRC Comment: Not reported

Map ID
Direction
Distance
Elevation

MAP FINDINGS

Site

Database(s)

EDR ID Number
EPA ID Number

GENERAL RENT A CAR (Continued)

1000734100

Cleanup Work Status: COMPLETED
Site Mgr: Not reported
Site Mgr End Date: Not reported
Tank Office: -
SR Task ID: 38332
SR Cleanup Responsible: RP - RESPONSIBLE PARTY
SR Funding Eligibility Type: -
SR Actual Cost: Not reported
SR Completion Date: Not reported
SR Payment Date: Not reported
SR Oral Date: Not reported
SR Written Date: Not reported
SR Soil Removal: Not reported
SR Free Product Removal: Not reported
SR Soil Tonnage Removed: Not reported
SR Soil Treatment: Not reported
SR Other Treatment: Not reported
SR Alternate Proc Received Date: Not reported
SR Alternate Procedure Status: Not reported
SR Alternate Procedure Status Date: Not reported
SR Alternate Procedure Comments: Not reported
SA Task ID: 38333
SA Cleanup Responsible: RP - RESPONSIBLE PARTY
SA Funding Eligibility Type: -
SA Actual Cost: Not reported
SA Completion Date: 06-29-1994
SA Payment Date: Not reported
RAP Task ID: 38334
RAP Cleanup Responsible ID: NA - NOT APPLICABLE
RAP Funding Eligibility Type: -
RAP Actual Cost: Not reported
RAP Completion Date: Not reported
RAP Payment Date: Not reported
RAP Last Order Approved: Not reported
RA Task ID: 38335
RA Cleanup Responsible: NA - NOT APPLICABLE
RA Funding Eligibility Type: -
RA Years to Complete: 0
RA Actual Cost: Not reported

[Click here for Florida Oculus:](#)

UST:

Facility Id: 8837602
Facility Status: OPEN
Type Description: Fuel user/Non-retail
Facility Phone: (407) 689-7755
Region: STATE
Positioning Method: AGPS
Lat/Long (dms): 26 41 23 / 80 4 21

Owner:

Owner Id: 5161
Owner Name: CURRY CORP
Owner Address: 727 CENTRAL AVE
Owner Address 2: Not reported
Owner City,St,Zip: SCARSDALE, NY 10583

Map ID
Direction
Distance
Elevation

MAP FINDINGS

Site

Database(s)

EDR ID Number
EPA ID Number

GENERAL RENT A CAR (Continued)

1000734100

Owner Contact: GIL FITZPATRICK
Owner Phone: (914) 725-3500

Tank Info:

Tank Id: 1
Status: Removed
Status Date: 31-DEC-1992
Install Date: 01-JUL-1983
Substance: Unleaded gas
Content Description: Unleaded Gas
Gallons: 10000
Vessel Indicator: TANK
Tank Location: UNDERGROUND
DEP Contractor: No

Tank Id: 3
Status: Removed
Status Date: 28-FEB-1992
Install Date: Not reported
Substance: Waste oil
Content Description: Waste Oil
Gallons: 550
Vessel Indicator: TANK
Tank Location: UNDERGROUND
DEP Contractor: No

[Click here for Florida Oculus:](#)

AST:

Facility ID: 8837602
Facility Status: OPEN
Type Description: Fuel user/Non-retail
Facility Phone: (407) 689-7755
DEP Contractor Own: No
Region: STATE
Positioning Method: AGPS
Lat/Long (dms): 26 41 23 / 80 4 21

Owner:

Owner Id: 5161
Owner Name: CURRY CORP
Owner Address: 727 CENTRAL AVE
Owner Address 2: Not reported
Owner City,St,Zip: SCARSDALE, NY 10583
Owner Contact: GIL FITZPATRICK
Owner Phone: (914) 725-3500

Tank Id: 2
Status: In service
Status Date: In service
Install Date: Not reported
Substance: New/lube oil
Content Description: New/Lube Oil
Gallons: 275
Tank Location: ABOVEGROUND

Map ID
 Direction
 Distance
 Elevation

MAP FINDINGS

Site

Database(s)

EDR ID Number
 EPA ID Number

GENERAL RENT A CAR (Continued)

1000734100

[Click here for Florida Oculus:](#)

K39
ESE
 1/8-1/4
 0.231 mi.
 1222 ft.

ROBERT F GOODING DEMOLITION INC
1412 ALLENDALE RD
WEST PALM BEACH, FL 33405
Site 1 of 2 in cluster K

FL LUST **U001367039**
FL UST **N/A**
FL AST

Relative:
Higher

LUST:

Actual:
15 ft.

Region: STATE
 Facility Id: 8736322
 Facility Status: OPEN
 Facility Type: C - Fuel user/Non-retail
 Facility Phone: (561)371-9789
 Facility Cleanup Rank: Not reported
 District: Southeast District
 Lat/Long (dms): 26 41 12.6999999 / 80 4 16.77
 Section: Not reported
 Township: Not reported
 Range: Not reported
 Feature: Not reported
 Method: AGPS
 Datum: 0
 Score: Not reported
 Score Effective Date: Not reported
 Score When Ranked: Not reported
 Operator: CARL BALDWIN
 Name Update: Not reported
 Address Update: Not reported

Discharge Cleanup Summary:

Discharge Date: 05/02/1990
 PCT Discharge Combined: Not reported
 Cleanup Required: N - NO CLEANUP REQUIRED
 Discharge Cleanup Status: NREQ - CLEANUP NOT REQUIRED
 Disch Cleanup Status Date: 05/29/2001
 Cleanup Work Status: COMPLETED
 Information Source: C - CLOSURE REPORT
 Other Source Description: Not reported
 Eligibility Indicator: I - INELIGIBLE
 Site Manager: Not reported
 Site Mgr End Date: Not reported
 Tank Office: -

Task Information:

District: SED
 Facility ID: 8736322
 Facility Status: OPEN
 Facility Type: C - Fuel user/Non-retail -
 County: PALM BEACH
 County ID: 50
 Cleanup Eligibility Status: I
 Source Effective Date: Not reported
 Discharge Date: 05-02-1990
 Cleanup Required: N - NO CLEANUP REQUIRED
 Discharge Cleanup Status: NREQ - CLEANUP NOT REQUIRED
 Disch Cleanup Status Date: 05-29-2001
 SRC Action Type: -

Map ID
Direction
Distance
Elevation

MAP FINDINGS

Site

Database(s)

EDR ID Number
EPA ID Number

ROBERT F GOODING DEMOLITION INC (Continued)

U001367039

SRC Submit Date: Not reported
SRC Review Date: Not reported
SRC Completion Status: -
SRC Issue Date: Not reported
SRC Comment: Not reported
Cleanup Work Status: COMPLETED
Site Mgr: Not reported
Site Mgr End Date: Not reported
Tank Office: -
SR Task ID: Not reported
SR Cleanup Responsible: -
SR Funding Eligibility Type: -
SR Actual Cost: Not reported
SR Completion Date: Not reported
SR Payment Date: Not reported
SR Oral Date: Not reported
SR Written Date: Not reported
SR Soil Removal: Not reported
SR Free Product Removal: Not reported
SR Soil Tonnage Removed: Not reported
SR Soil Treatment: Not reported
SR Other Treatment: Not reported
SR Alternate Proc Received Date: Not reported
SR Alternate Procedure Status: Not reported
SR Alternate Procedure Status Date: Not reported
SR Alternate Procedure Comments: Not reported
SA Task ID: 37618
SA Cleanup Responsible: -
SA Funding Eligibility Type: -
SA Actual Cost: Not reported
SA Completion Date: 07-01-1994
SA Payment Date: Not reported
RAP Task ID: Not reported
RAP Cleanup Responsible ID: -
RAP Funding Eligibility Type: -
RAP Actual Cost: Not reported
RAP Completion Date: Not reported
RAP Payment Date: Not reported
RAP Last Order Approved: Not reported
RA Task ID: Not reported
RA Cleanup Responsible: -
RA Funding Eligibility Type: -
RA Years to Complete: Not reported
RA Actual Cost: Not reported

[Click here for Florida Oculus:](#)

UST:

Facility Id: 8736322
Facility Status: OPEN
Type Description: Fuel user/Non-retail
Facility Phone: (561) 371-9789
Region: STATE
Positioning Method: AGPS
Lat/Long (dms): 26 41 13 / 80 4 18

Owner:

Map ID
Direction
Distance
Elevation

MAP FINDINGS

Site

Database(s)

EDR ID Number
EPA ID Number

ROBERT F GOODING DEMOLITION INC (Continued)

U001367039

Owner Id: 18436
Owner Name: ROBERT F GOODING DEMOLITION INC
Owner Address: 1412 ALLENDALE RD
Owner Address 2: Not reported
Owner City,St,Zip: WEST PALM BEACH, FL 33405
Owner Contact: ROBERT F GOODING
Owner Phone: (305) 683-9202

Tank Info:

Tank Id: 1
Status: Removed
Status Date: 28-FEB-1990
Install Date: 01-JUL-1981
Substance: Vehicular diesel
Content Description: Vehicular Diesel
Gallons: 4000
Vessel Indicator: TANK
Tank Location: UNDERGROUND
DEP Contractor: No

[Click here for Florida Oculus:](#)

AST:

Facility ID: 8736322
Facility Status: OPEN
Type Description: Fuel user/Non-retail
Facility Phone: (561) 371-9789
DEP Contractor Own: No
Region: STATE
Positioning Method: AGPS
Lat/Long (dms): 26 41 13 / 80 4 18

Owner:

Owner Id: 18436
Owner Name: ROBERT F GOODING DEMOLITION INC
Owner Address: 1412 ALLENDALE RD
Owner Address 2: Not reported
Owner City,St,Zip: WEST PALM BEACH, FL 33405
Owner Contact: ROBERT F GOODING
Owner Phone: (305) 683-9202

Tank Id: 2
Status: Deleted
Status Date: Deleted
Install Date: Not reported
Substance: Waste oil
Content Description: Waste Oil
Gallons: 500
Tank Location: ABOVEGROUND

Tank Id: 3
Status: Deleted
Status Date: Deleted
Install Date: Not reported
Substance: New/lube oil

Map ID
Direction
Distance
Elevation

MAP FINDINGS

Site

Database(s)

EDR ID Number
EPA ID Number

ROBERT F GOODING DEMOLITION INC (Continued)

U001367039

Content Description: New/Lube Oil
Gallons: 275
Tank Location: ABOVEGROUND

Tank Id: 4
Status: Deleted
Status Date: Deleted
Install Date: Not reported
Substance: New/lube oil
Content Description: New/Lube Oil
Gallons: 275
Tank Location: ABOVEGROUND

[Click here for Florida Oculus:](#)

J40
ENE
1/8-1/4
0.243 mi.
1283 ft.

CEMEX - SE FLORIDA DIVISIONAL OFFICE
1501 BELVEDERE RD
WEST PALM BEACH, FL 33406
Site 4 of 4 in cluster J

FL UST **U001366550**
FL Financial Assurance **N/A**

Relative:
Higher

UST:
Facility Id: 8623266
Facility Status: CLOSED
Type Description: Fuel user/Non-retail
Facility Phone: (561) 820-8415
Region: STATE
Positioning Method: AGPS
Lat/Long (dms): 26 41 31 / 80 4 17

Owner:
Owner Id: 63629
Owner Name: CEMEX CONSTRUCTION MATERIALS FL LLC
Owner Address: 3820 NORTHDAL BLVD #100B
Owner Address 2: ATTN: DENIS CORRALES
Owner City,St,Zip: TAMPA, FL 33624
Owner Contact: DENISE CORRALES
Owner Phone: (813) 968-3274

Actual:
10 ft.

Tank Info:
Tank Id: 1
Status: Removed
Status Date: 16-MAR-1999
Install Date: 01-JUL-1983
Substance: Unleaded gas
Content Description: Unleaded Gas
Gallons: 10000
Vessel Indicator: TANK
Tank Location: UNDERGROUND
DEP Contractor: No

Tank Id: 2
Status: Removed
Status Date: 01-APR-1999
Install Date: 01-JUL-1983
Substance: Diesel-emergen generator
Content Description: Emerg Generator Diesel

Map ID
Direction
Distance
Elevation

MAP FINDINGS

Site

Database(s)

EDR ID Number
EPA ID Number

CEMEX - SE FLORIDA DIVISIONAL OFFICE (Continued)

U001366550

Gallons: 550
Vessel Indicator: TANK
Tank Location: UNDERGROUND
DEP Contractor: No

[Click here for Florida Oculus:](#)

FL Financial Assurance 3:

Region: 3
Facility ID: 8623266
Facility Phone: (561) 820-8415
Facility Status: CLOSED
Facility Type: C
Type Description: Fuel user/Non-retail
DEP CO: N
Financial Responsibility: NONE
Insurance Company: Not reported
Effective Date: Not reported
Expire Date: Not reported
Owner ID: 63629
Owner Name: CEMEX CONSTRUCTION MATERIALS FL LLC
Owner Address: 3820 NORTHDAL BLVD #100B
Owner Address2: ATTN: DENIS CORRALES
Owner City,St,Zip: TAMPA, FL 33624
Contact: DENISE CORRALES
Resp Party Phone: (813) 968-3274

FL Financial Assurance 3:

Region: 3
Facility ID: 8623266
Facility Phone: (561) 820-8415
Facility Status: CLOSED
Facility Type: C
Type Description: Fuel user/Non-retail
DEP CO: N
Financial Responsibility: NONE
Insurance Company: Not reported
Effective Date: Not reported
Expire Date: Not reported
Owner ID: 63629
Owner Name: CEMEX CONSTRUCTION MATERIALS FL LLC
Owner Address: 3820 NORTHDAL BLVD #100B
Owner Address2: ATTN: DENIS CORRALES
Owner City,St,Zip: TAMPA, FL 33624
Contact: DENISE CORRALES
Resp Party Phone: (813) 968-3274

FL Financial Assurance 3:

Region: 3
Facility ID: 8623266
Facility Phone: (561) 820-8415
Facility Status: CLOSED
Facility Type: C
Type Description: Fuel user/Non-retail
DEP CO: N

Map ID
Direction
Distance
Elevation

MAP FINDINGS

Site

Database(s)

EDR ID Number
EPA ID Number

CEMEX - SE FLORIDA DIVISIONAL OFFICE (Continued)

U001366550

Financial Responsibility: NONE
Insurance Company: Not reported
Effective Date: Not reported
Expire Date: Not reported
Owner ID: 63629
Owner Name: CEMEX CONSTRUCTION MATERIALS FL LLC
Owner Address: 3820 NORTHDAL BLVD #100B
Owner Address2: ATTN: DENIS CORRALES
Owner City,St,Zip: TAMPA, FL 33624
Contact: DENISE CORRALES
Resp Party Phone: (813) 968-3274

**G41
ESE
1/8-1/4
0.245 mi.
1295 ft.**

**1420 FORSYTHE RD
WEST PALM BEACH, FL 33405**

**EDR US Hist Auto Stat 1015225309
N/A**

Site 2 of 3 in cluster G

**Relative:
Higher**

EDR Historical Auto Stations:

**Actual:
16 ft.**

Name: ARTISTIC PAINT & BODY SHOP INC
Year: 2001
Address: 1420 FORSYTHE RD

Name: ARTISTIC PAINT & BODY SHOP INC
Year: 2002
Address: 1420 FORSYTHE RD

Name: ARTISTIC PAINT & BODY SHOP INC
Year: 2003
Address: 1420 FORSYTHE RD

Name: ARTISTIC PAINT & BODY SHOP INC
Year: 2005
Address: 1420 FORSYTHE RD

Name: ANTHONYS AUTO BODY
Year: 2009
Address: 1420 FORSYTHE RD

Name: ANTHONYS AUTO BODY
Year: 2011
Address: 1420 FORSYTHE RD

Name: ANTHONYS AUTO BODY
Year: 2012
Address: 1420 FORSYTHE RD

Map ID
Direction
Distance
Elevation

MAP FINDINGS

Site

Database(s)

EDR ID Number
EPA ID Number

G42 **ARTISTIC PAINT & BODY**
ESE **1420 FORSYTHE RD**
1/8-1/4 **WEST PALM BEACH, FL 33405**
0.245 mi.
1295 ft. **Site 3 of 3 in cluster G**

RCRA-CESQG **1007201943**
FLR000105007

Relative:
Higher

RCRA-CESQG:

Date form received by agency: 04/14/2004

Facility name: ARTISTIC PAINT & BODY

Facility address: 1420 FORSYTHE RD
WEST PALM BEACH, FL 334051014

EPA ID: FLR000105007

Mailing address: FORSYTHE RD
WEST PALM BEACH, FL 33405-1014

Contact: HECTOR VERA

Contact address: FORSYTHE RD
WEST PALM BEACH, FL 33405-1014

Contact country: US

Contact telephone: 5615028301

Contact email: Not reported

EPA Region: 04

Land type: Private

Classification: Conditionally Exempt Small Quantity Generator

Description: Handler: generates 100 kg or less of hazardous waste per calendar month, and accumulates 1000 kg or less of hazardous waste at any time; or generates 1 kg or less of acutely hazardous waste per calendar month, and accumulates at any time: 1 kg or less of acutely hazardous waste; or 100 kg or less of any residue or contaminated soil, waste or other debris resulting from the cleanup of a spill, into or on any land or water, of acutely hazardous waste; or generates 100 kg or less of any residue or contaminated soil, waste or other debris resulting from the cleanup of a spill, into or on any land or water, of acutely hazardous waste during any calendar month, and accumulates at any time: 1 kg or less of acutely hazardous waste; or 100 kg or less of any residue or contaminated soil, waste or other debris resulting from the cleanup of a spill, into or on any land or water, of acutely hazardous waste

Owner/Operator Summary:

Owner/operator name: HECTOR VERA

Owner/operator address: 1420 FORSYTHE RD
WEST PALM BEACH, FL 33405

Owner/operator country: US

Owner/operator telephone: Not reported

Legal status: Private

Owner/Operator Type: Owner

Owner/Op start date: 01/23/2004

Owner/Op end date: Not reported

Owner/operator name: VERA HECTOR

Owner/operator address: 1420 FORSYTHE RD
WEST PALM BEACH, FL 33405

Owner/operator country: US

Owner/operator telephone: Not reported

Legal status: Private

Owner/Operator Type: Owner

Owner/Op start date: 01/23/2004

Owner/Op end date: Not reported

Map ID
Direction
Distance
Elevation

MAP FINDINGS

Site

Database(s)

EDR ID Number
EPA ID Number

ARTISTIC PAINT & BODY (Continued)

1007201943

Handler Activities Summary:

U.S. importer of hazardous waste: No
Mixed waste (haz. and radioactive): No
Recycler of hazardous waste: No
Transporter of hazardous waste: No
Treater, storer or disposer of HW: No
Underground injection activity: No
On-site burner exemption: No
Furnace exemption: No
Used oil fuel burner: No
Used oil processor: No
User oil refiner: No
Used oil fuel marketer to burner: No
Used oil Specification marketer: No
Used oil transfer facility: No
Used oil transporter: No

Hazardous Waste Summary:

Waste code: D001

Waste name: IGNITABLE HAZARDOUS WASTES ARE THOSE WASTES WHICH HAVE A FLASHPOINT OF LESS THAN 140 DEGREES FAHRENHEIT AS DETERMINED BY A PENSKY-MARTENS CLOSED CUP FLASH POINT TESTER. ANOTHER METHOD OF DETERMINING THE FLASH POINT OF A WASTE IS TO REVIEW THE MATERIAL SAFETY DATA SHEET, WHICH CAN BE OBTAINED FROM THE MANUFACTURER OR DISTRIBUTOR OF THE MATERIAL. LACQUER THINNER IS AN EXAMPLE OF A COMMONLY USED SOLVENT WHICH WOULD BE CONSIDERED AS IGNITABLE HAZARDOUS WASTE.

Facility Has Received Notices of Violations:

Regulation violated: GGR:40 CFR 262.11
Area of violation: Generators - General
Date violation determined: 01/22/2004
Date achieved compliance: 03/25/2004
Violation lead agency: State
Enforcement action: Not reported
Enforcement action date: 01/22/2004
Enf. disposition status: Not reported
Enf. disp. status date: Not reported
Enforcement lead agency: State
Proposed penalty amount: Not reported
Final penalty amount: Not reported
Paid penalty amount: Not reported

Evaluation Action Summary:

Evaluation date: 04/14/2004
Evaluation: COMPLIANCE EVALUATION INSPECTION ON-SITE
Area of violation: Not reported
Date achieved compliance: Not reported
Evaluation lead agency: State

Evaluation date: 01/22/2004
Evaluation: COMPLIANCE EVALUATION INSPECTION ON-SITE
Area of violation: Generators - General
Date achieved compliance: 03/25/2004
Evaluation lead agency: State

Map ID
Direction
Distance
Elevation

MAP FINDINGS

Site

Database(s)

EDR ID Number
EPA ID Number

I43 **MELRUS INC**
ESE **1421 OGLETHORPE RD**
1/8-1/4 **WEST PALM BEACH, FL 33405**
0.250 mi.
1318 ft. **Site 4 of 4 in cluster I**

FL LUST **U001367684**
FL UST **N/A**

Relative:
Higher

LUST:

Actual:
15 ft.

Region: STATE
Facility Id: 9100568
Facility Status: CLOSED
Facility Type: C - Fuel user/Non-retail
Facility Phone: Not reported
Facility Cleanup Rank: Not reported
District: Southeast District
Lat/Long (dms): 26 41 12.35 / 80 4 18.1200000
Section: Not reported
Township: Not reported
Range: Not reported
Feature: Not reported
Method: AGPS
Datum: 0
Score: 11
Score Effective Date: 11/04/1997
Score When Ranked: Not reported
Operator: MELRUS INC
Name Update: Not reported
Address Update: Not reported

Discharge Cleanup Summary:

Discharge Date: 11/09/1990
PCT Discharge Combined: Not reported
Cleanup Required: R - CLEANUP REQUIRED
Discharge Cleanup Status: NFA - NFA COMPLETE
Disch Cleanup Status Date: 02/05/1997
Cleanup Work Status: COMPLETED
Information Source: A - ABANDONED TANK RESTORATION
Other Source Description: Not reported
Eligibility Indicator: E - ELIGIBLE
Site Manager: Not reported
Site Mgr End Date: Not reported
Tank Office: -

Petroleum Cleanup Program Eligibility:

Facility ID: 9100568
Discharge Date: 09-Nov-1990
Pct Discharge Combined With: Not reported
Cleanup Required: R - CLEANUP REQUIRED
Discharge Cleanup Status: NFA - NFA COMPLETE
Disch Cleanup Status Date: 02/05/1997
Cleanup Work Status: COMPLETED
Information Source: A - ABANDONED TANK RESTORATION
Other Source Description: Not reported
Application Received Date: 1/14/1991
Cleanup Program: A - ABANDONED TANK RESTORATION PROGRAM
Eligibility Status: 7/19/1991
Elig Status Date: 7/19/1991
Letter Of Intent Date: 01/14/1991
Redetermined: No
Inspection Date: 02/14/1991
Site Manager: Not reported

Map ID
Direction
Distance
Elevation

MAP FINDINGS

Site

Database(s)

EDR ID Number
EPA ID Number

MELRUS INC (Continued)

U001367684

Site Mgr End Date: Not reported
Tank Office: -
Deductible Amount: 500
Deductible Paid To Date: 500
Co-Pay Amount: 0
Co-Pay Paid To Date: 0
Cap Amount: Not reported

Task Information:
District: SED
Facility ID: 9100568
Facility Status: CLOSED
Facility Type: C - Fuel user/Non-retail -
County: PALM BEACH
County ID: 50
Cleanup Eligibility Status: E
Source Effective Date: 02-05-1997
Discharge Date: 11-09-1990
Cleanup Required: R - CLEANUP REQUIRED
Discharge Cleanup Status: NFA - NFA COMPLETE
Disch Cleanup Status Date: 02-05-1997
SRC Action Type: NFA - NO FURTHER ACTION
SRC Submit Date: 11-16-1996
SRC Review Date: 01-28-1997
SRC Completion Status: A - APPROVED
SRC Issue Date: 02-05-1997
SRC Comment: Not reported
Cleanup Work Status: COMPLETED
Site Mgr: Not reported
Site Mgr End Date: Not reported
Tank Office: -
SR Task ID: 37755
SR Cleanup Responsible: RP - RESPONSIBLE PARTY
SR Funding Eligibility Type: -
SR Actual Cost: Not reported
SR Completion Date: 10-19-1993
SR Payment Date: 08-25-1993
SR Oral Date: Not reported
SR Written Date: 12-14-1990
SR Soil Removal: Y
SR Free Product Removal: Not reported
SR Soil Tonnage Removed: 20
SR Soil Treatment: Not reported
SR Other Treatment: Not reported
SR Alternate Proc Received Date: Not reported
SR Alternate Procedure Status: Not reported
SR Alternate Procedure Status Date: Not reported
SR Alternate Procedure Comments: Not reported
SA Task ID: 37756
SA Cleanup Responsible: RP - RESPONSIBLE PARTY
SA Funding Eligibility Type: -
SA Actual Cost: \$21,912.18
SA Completion Date: 05-05-1992
SA Payment Date: 08-25-1993
RAP Task ID: 37757
RAP Cleanup Responsible ID: RP - RESPONSIBLE PARTY
RAP Funding Eligibility Type: -
RAP Actual Cost: Not reported

Map ID
Direction
Distance
Elevation

MAP FINDINGS

Site

Database(s)

EDR ID Number
EPA ID Number

MELRUS INC (Continued)

U001367684

RAP Completion Date: 09-06-1993
RAP Payment Date: Not reported
RAP Last Order Approved: 1993-09-06 00:00:00
RA Task ID: 37758
RA Cleanup Responsible: RP - RESPONSIBLE PARTY
RA Funding Eligibility Type: -
RA Years to Complete: Not reported
RA Actual Cost: Not reported

[Click here for Florida Oculus:](#)

UST:

Facility Id: 9100568
Facility Status: CLOSED
Type Description: Fuel user/Non-retail
Facility Phone: Not reported
Region: STATE
Positioning Method: AGPS
Lat/Long (dms): 26 41 20 / 80 4 30

Owner:

Owner Id: 14235
Owner Name: MELRUS INC
Owner Address: 8812 TWIN LAKE DR
Owner Address 2: Not reported
Owner City,St,Zip: BOCA RATON, FL 33496
Owner Contact: MARTIN COYNE
Owner Phone: (000) 000-0000

Tank Info:

Tank Id: 1
Status: Removed
Status Date: 30-NOV-1990
Install Date: Not reported
Substance: Leaded gas
Content Description: Leaded Gas
Gallons: 1000
Vessel Indicator: TANK
Tank Location: UNDERGROUND
DEP Contractor: No

[Click here for Florida Oculus:](#)

K44
ESE
1/4-1/2
0.267 mi.
1408 ft.

MIRROR IMAGE PLATING, INC.
1400 ALLENDALE ROAD #4
WEST PALM BEACH, FL 33405

FL DWM CONTAM **S113721024**
N/A

Site 2 of 2 in cluster K

Relative:
Higher

DWM CONTAM:
Program Site Id: 177365
Lat DD: 26
Lat MM: 41
Lat SS: 14
Long DD: 80
Long MM: 4

Actual:
16 ft.

Map ID
 Direction
 Distance
 Elevation

MAP FINDINGS

Site

Database(s)

EDR ID Number
 EPA ID Number

MIRROR IMAGE PLATING, INC. (Continued)

S113721024

Long SS: 16
 Office/ District: SED
 Program Area: Responsible Party
 Offsite Contamination: Not reported
 Project Manager: TORVELA_A
 Priority Score: Not reported
 Remediation Status: OPEN
 Date Known Offsite: Not reported
 Datum: 83
 Method: GGPS
 Program Eligible: Not reported
 Ineligible: Not reported

45
WNW
1/4-1/2
0.285 mi.
1507 ft.

ALAMO RENT A CAR #050
2121 BELVEDERE RD
WEST PALM BEACH, FL 33406

FL LUST **U000108270**
FL UST **N/A**
FL AST
FL TIER 2
FL Financial Assurance

Relative:
Higher

LUST:

Actual:
10 ft.

Region: STATE
 Facility Id: 8513812
 Facility Status: OPEN
 Facility Type: C - Fuel user/Non-retail
 Facility Phone: (561)515-4676
 Facility Cleanup Rank: Not reported
 District: Southeast District
 Lat/Long (dms): 26 41 31.9400000 / 80 4 54.82
 Section: Not reported
 Township: Not reported
 Range: Not reported
 Feature: Not reported
 Method: AGPS
 Datum: 0
 Score: 30
 Score Effective Date: 07/06/1999
 Score When Ranked: Not reported
 Operator: CARY STIRLING
 Name Update: 04/18/2006
 Address Update: 07/16/2010

Discharge Cleanup Summary:
 Discharge Date: 01/02/1998
 PCT Discharge Combined: Not reported
 Cleanup Required: R - CLEANUP REQUIRED
 Discharge Cleanup Status: NFA - NFA COMPLETE
 Disch Cleanup Status Date: 01/14/1999
 Cleanup Work Status: COMPLETED
 Information Source: D - DISCHARGE NOTIFICATION
 Other Source Description: Not reported
 Eligibility Indicator: I - INELIGIBLE
 Site Manager: GIBSON_D
 Site Mgr End Date: 02/05/2002
 Tank Office: PCLP50 - PALM BEACH CNTY DEPT ENVIRONMENTAL MGMT
 Discharge Date: 01/26/1991
 PCT Discharge Combined: Not reported
 Cleanup Required: R - CLEANUP REQUIRED
 Discharge Cleanup Status: NFA - NFA COMPLETE

Map ID
Direction
Distance
Elevation

MAP FINDINGS

Site

Database(s)

EDR ID Number
EPA ID Number

ALAMO RENT A CAR #050 (Continued)

U000108270

Disch Cleanup Status Date: 01/14/1999
Cleanup Work Status: COMPLETED
Information Source: D - DISCHARGE NOTIFICATION
Other Source Description: Not reported
Eligibility Indicator: E - ELIGIBLE
Site Manager: GIBSON_D
Site Mgr End Date: 02/05/2002
Tank Office: PCLP50 - PALM BEACH CNTY DEPT ENVIRONMENTAL MGMT
Discharge Date: 07/31/1989
PCT Discharge Combined: Not reported
Cleanup Required: R - CLEANUP REQUIRED
Discharge Cleanup Status: NFA - NFA COMPLETE
Disch Cleanup Status Date: 01/23/1992
Cleanup Work Status: COMPLETED
Information Source: I - PLIRP (INSURANCE)
Other Source Description: Not reported
Eligibility Indicator: E - ELIGIBLE
Site Manager: GIBSON_D
Site Mgr End Date: 02/05/2002
Tank Office: PCLP50 - PALM BEACH CNTY DEPT ENVIRONMENTAL MGMT
Discharge Date: 10/29/1993
PCT Discharge Combined: Not reported
Cleanup Required: R - CLEANUP REQUIRED
Discharge Cleanup Status: NFA - NFA COMPLETE
Disch Cleanup Status Date: 01/14/1999
Cleanup Work Status: COMPLETED
Information Source: D - DISCHARGE NOTIFICATION
Other Source Description: Not reported
Eligibility Indicator: E - ELIGIBLE
Site Manager: GIBSON_D
Site Mgr End Date: 02/05/2002
Tank Office: PCLP50 - PALM BEACH CNTY DEPT ENVIRONMENTAL MGMT
Discharge Date: 11/29/1999
PCT Discharge Combined: Not reported
Cleanup Required: R - CLEANUP REQUIRED
Discharge Cleanup Status: NFA - NFA COMPLETE
Disch Cleanup Status Date: 01/16/2002
Cleanup Work Status: COMPLETED
Information Source: D - DISCHARGE NOTIFICATION
Other Source Description: Not reported
Eligibility Indicator: I - INELIGIBLE
Site Manager: GIBSON_D
Site Mgr End Date: 02/05/2002
Tank Office: PCLP50 - PALM BEACH CNTY DEPT ENVIRONMENTAL MGMT

Petroleum Cleanup Program Eligibility:

Facility ID: 8513812
Discharge Date: 26-Jan-1991
Pct Discharge Combined With: Not reported
Cleanup Required: R - CLEANUP REQUIRED
Discharge Cleanup Status: NFA - NFA COMPLETE
Disch Cleanup Status Date: 01/14/1999
Cleanup Work Status: COMPLETED
Information Source: D - DISCHARGE NOTIFICATION
Other Source Description: Not reported
Application Received Date: 1/28/1991
Cleanup Program: P - PETROLEUM LIABILITY AND RESTORATION INSURANCE PROGRAM
Eligibility Status: 5/1/1991

Map ID
Direction
Distance
Elevation

MAP FINDINGS

Site

Database(s)

EDR ID Number
EPA ID Number

ALAMO RENT A CAR #050 (Continued)

U000108270

Elig Status Date: 5/1/1991
Letter Of Intent Date: 05/24/1991
Redetermined: No
Inspection Date: 02/06/1991
Site Manager: GIBSON_D
Site Mgr End Date: 02/05/2002
Tank Office: PCLP50 - PALM BEACH CNTY DEPT ENVIRONMENTAL MGMT
Deductible Amount: 500
Deductible Paid To Date: 500
Co-Pay Amount: 0
Co-Pay Paid To Date: 0
Cap Amount: 1000000
Facility ID: 8513812
Discharge Date: 29-Oct-1993
Pct Discharge Combined With: Not reported
Cleanup Required: R - CLEANUP REQUIRED
Discharge Cleanup Status: NFA - NFA COMPLETE
Disch Cleanup Status Date: 01/14/1999
Cleanup Work Status: COMPLETED
Information Source: D - DISCHARGE NOTIFICATION
Other Source Description: Not reported
Application Received Date: 1/31/1994
Cleanup Program: P - PETROLEUM LIABILITY AND RESTORATION INSURANCE PROGRAM
Eligibility Status: 2/28/1994
Elig Status Date: 2/28/1994
Letter Of Intent Date: 01/31/1994
Redetermined: No
Inspection Date: 12/10/1993
Site Manager: GIBSON_D
Site Mgr End Date: 02/05/2002
Tank Office: PCLP50 - PALM BEACH CNTY DEPT ENVIRONMENTAL MGMT
Deductible Amount: 500
Deductible Paid To Date: 5000
Co-Pay Amount: 0
Co-Pay Paid To Date: 0
Cap Amount: 1000000
Facility ID: 8513812
Discharge Date: 31-Jul-1989
Pct Discharge Combined With: Not reported
Cleanup Required: R - CLEANUP REQUIRED
Discharge Cleanup Status: NFA - NFA COMPLETE
Disch Cleanup Status Date: 01/23/1992
Cleanup Work Status: COMPLETED
Information Source: I - PLIRP (INSURANCE)
Other Source Description: Not reported
Application Received Date: 11/29/1989
Cleanup Program: P - PETROLEUM LIABILITY AND RESTORATION INSURANCE PROGRAM
Eligibility Status: 7/25/1990
Elig Status Date: 7/25/1990
Letter Of Intent Date: 12/26/1990
Redetermined: No
Inspection Date: 12/28/1989
Site Manager: GIBSON_D
Site Mgr End Date: 02/05/2002
Tank Office: PCLP50 - PALM BEACH CNTY DEPT ENVIRONMENTAL MGMT
Deductible Amount: 500
Deductible Paid To Date: 500

Map ID
Direction
Distance
Elevation

MAP FINDINGS

Site

Database(s)

EDR ID Number
EPA ID Number

ALAMO RENT A CAR #050 (Continued)

U000108270

Co-Pay Amount: 0
Co-Pay Paid To Date: 0
Cap Amount: 1000000

Contaminated Media:
Discharge Date: 01/02/1998
Pct Discharge Combined With: Not reported
Cleanup Required: R - CLEANUP REQUIRED
Discharge Cleanup Status: NFA - NFA COMPLETE
Disch Cleanup Status Date: 01/14/1999
Cleanup Work Status: COMPLETED
Information Source: D - DISCHARGE NOTIFICATION
Other Source Description: Not reported
Elig Indicator: I - INELIGIBLE
Site Manager: GIBSON_D
Site Mgr End Date: 02/05/2002
Tank Office: PCLP50 - PALM BEACH CNTY DEPT
Contaminated Drinking Wells: Not reported
Contaminated Monitoring Well: Not reported
Contaminated Soil: Yes
Contaminated Surface Water: Not reported
Contaminated Ground Water: Not reported
Pollutant: L - WASTE OIL
Pollutant Other Description: Not reported
Gallons Discharged: Not reported
Discharge Date: 01/26/1991
Pct Discharge Combined With: Not reported
Cleanup Required: R - CLEANUP REQUIRED
Discharge Cleanup Status: NFA - NFA COMPLETE
Disch Cleanup Status Date: 01/14/1999
Cleanup Work Status: COMPLETED
Information Source: D - DISCHARGE NOTIFICATION
Other Source Description: Not reported
Elig Indicator: E - ELIGIBLE
Site Manager: GIBSON_D
Site Mgr End Date: 02/05/2002
Tank Office: PCLP50 - PALM BEACH CNTY DEPT
Contaminated Drinking Wells: Not reported
Contaminated Monitoring Well: Not reported
Contaminated Soil: Not reported
Contaminated Surface Water: Not reported
Contaminated Ground Water: Not reported
Pollutant: O - NEW/LUBE OIL
Pollutant Other Description: Not reported
Gallons Discharged: Not reported
Discharge Date: 07/31/1989
Pct Discharge Combined With: Not reported
Cleanup Required: R - CLEANUP REQUIRED
Discharge Cleanup Status: NFA - NFA COMPLETE
Disch Cleanup Status Date: 01/23/1992
Cleanup Work Status: COMPLETED
Information Source: I - PLIRP (INSURANCE)
Other Source Description: Not reported
Elig Indicator: E - ELIGIBLE
Site Manager: GIBSON_D
Site Mgr End Date: 02/05/2002
Tank Office: PCLP50 - PALM BEACH CNTY DEPT
Contaminated Drinking Wells: 0

Map ID
Direction
Distance
Elevation

MAP FINDINGS

Site

Database(s)

EDR ID Number
EPA ID Number

ALAMO RENT A CAR #050 (Continued)

U000108270

| | |
|-------------------------------|-------------------------------|
| Contaminated Monitoring Well: | Yes |
| Contaminated Soil: | Yes |
| Contaminated Surface Water: | No |
| Contaminated Ground Water: | Yes |
| Pollutant: | A - LEADED GAS |
| Pollutant Other Description: | Not reported |
| Gallons Discharged: | Not reported |
| Discharge Date: | 10/29/1993 |
| Pct Discharge Combined With: | Not reported |
| Cleanup Required: | R - CLEANUP REQUIRED |
| Discharge Cleanup Status: | NFA - NFA COMPLETE |
| Disch Cleanup Status Date: | 01/14/1999 |
| Cleanup Work Status: | COMPLETED |
| Information Source: | D - DISCHARGE NOTIFICATION |
| Other Source Description: | Not reported |
| Elig Indicator: | E - ELIGIBLE |
| Site Manager: | GIBSON_D |
| Site Mgr End Date: | 02/05/2002 |
| Tank Office: | PCLP50 - PALM BEACH CNTY DEPT |
| Contaminated Drinking Wells: | Not reported |
| Contaminated Monitoring Well: | Not reported |
| Contaminated Soil: | Not reported |
| Contaminated Surface Water: | Not reported |
| Contaminated Ground Water: | Not reported |
| Pollutant: | B - UNLEADED GAS |
| Pollutant Other Description: | Not reported |
| Gallons Discharged: | Not reported |
| Discharge Date: | 11/29/1999 |
| Pct Discharge Combined With: | Not reported |
| Cleanup Required: | R - CLEANUP REQUIRED |
| Discharge Cleanup Status: | NFA - NFA COMPLETE |
| Disch Cleanup Status Date: | 01/16/2002 |
| Cleanup Work Status: | COMPLETED |
| Information Source: | D - DISCHARGE NOTIFICATION |
| Other Source Description: | Not reported |
| Elig Indicator: | I - INELIGIBLE |
| Site Manager: | GIBSON_D |
| Site Mgr End Date: | 02/05/2002 |
| Tank Office: | PCLP50 - PALM BEACH CNTY DEPT |
| Contaminated Drinking Wells: | Not reported |
| Contaminated Monitoring Well: | Not reported |
| Contaminated Soil: | Yes |
| Contaminated Surface Water: | Not reported |
| Contaminated Ground Water: | Not reported |
| Pollutant: | D - VEHICULAR DIESEL |
| Pollutant Other Description: | Not reported |
| Gallons Discharged: | Not reported |
| Task Information: | |
| District: | SED |
| Facility ID: | 8513812 |
| Facility Status: | OPEN |
| Facility Type: | C - Fuel user/Non-retail - |
| County: | PALM BEACH |
| County ID: | 50 |
| Cleanup Eligibility Status: | I |
| Source Effective Date: | 01-14-1999 |
| Discharge Date: | 01-02-1998 |

Map ID
Direction
Distance
Elevation

MAP FINDINGS

Site

Database(s)

EDR ID Number
EPA ID Number

ALAMO RENT A CAR #050 (Continued)

U000108270

Cleanup Required: R - CLEANUP REQUIRED
Discharge Cleanup Status: NFA - NFA COMPLETE
Disch Cleanup Status Date: 01-14-1999
SRC Action Type: NFA - NO FURTHER ACTION
SRC Submit Date: 10-29-1998
SRC Review Date: 01-14-1999
SRC Completion Status: A - APPROVED
SRC Issue Date: 04-09-1999
SRC Comment: Not reported
Cleanup Work Status: COMPLETED
Site Mgr: GIBSON_D
Site Mgr End Date: 02-05-2002
Tank Office: PCLP50 - Palm Beach County
SR Task ID: Not reported
SR Cleanup Responsible: -
SR Funding Eligibility Type: -
SR Actual Cost: Not reported
SR Completion Date: Not reported
SR Payment Date: Not reported
SR Oral Date: Not reported
SR Written Date: Not reported
SR Soil Removal: Not reported
SR Free Product Removal: Not reported
SR Soil Tonnage Removed: Not reported
SR Soil Treatment: Not reported
SR Other Treatment: Not reported
SR Alternate Proc Received Date: Not reported
SR Alternate Procedure Status: Not reported
SR Alternate Procedure Status Date: Not reported
SR Alternate Procedure Comments: Not reported
SA Task ID: 66350
SA Cleanup Responsible: -
SA Funding Eligibility Type: -
SA Actual Cost: Not reported
SA Completion Date: Not reported
SA Payment Date: Not reported
RAP Task ID: Not reported
RAP Cleanup Responsible ID: -
RAP Funding Eligibility Type: -
RAP Actual Cost: Not reported
RAP Completion Date: Not reported
RAP Payment Date: Not reported
RAP Last Order Approved: Not reported
RA Task ID: 61181
RA Cleanup Responsible: -
RA Funding Eligibility Type: -
RA Years to Complete: 0
RA Actual Cost: Not reported
District: SED
Facility ID: 8513812
Facility Status: OPEN
Facility Type: C - Fuel user/Non-retail -
County: PALM BEACH
County ID: 50
Cleanup Eligibility Status: E
Source Effective Date: 01-14-1999
Discharge Date: 01-26-1991

Map ID
Direction
Distance
Elevation

MAP FINDINGS

Site

Database(s)

EDR ID Number
EPA ID Number

ALAMO RENT A CAR #050 (Continued)

U000108270

Cleanup Required: R - CLEANUP REQUIRED
Discharge Cleanup Status: NFA - NFA COMPLETE
Disch Cleanup Status Date: 01-14-1999
SRC Action Type: NFA - NO FURTHER ACTION
SRC Submit Date: 10-29-1998
SRC Review Date: 01-14-1999
SRC Completion Status: A - APPROVED
SRC Issue Date: 04-09-1999
SRC Comment: Not reported
Cleanup Work Status: COMPLETED
Site Mgr: GIBSON_D
Site Mgr End Date: 02-05-2002
Tank Office: PCLP50 - Palm Beach County
SR Task ID: 40197
SR Cleanup Responsible: RP - RESPONSIBLE PARTY
SR Funding Eligibility Type: -
SR Actual Cost: Not reported
SR Completion Date: Not reported
SR Payment Date: Not reported
SR Oral Date: Not reported
SR Written Date: 05-03-1991
SR Soil Removal: Y
SR Free Product Removal: Not reported
SR Soil Tonnage Removed: Not reported
SR Soil Treatment: Not reported
SR Other Treatment: Not reported
SR Alternate Proc Received Date: Not reported
SR Alternate Procedure Status: Not reported
SR Alternate Procedure Status Date: Not reported
SR Alternate Procedure Comments: Not reported
SA Task ID: 40198
SA Cleanup Responsible: RP - RESPONSIBLE PARTY
SA Funding Eligibility Type: -
SA Actual Cost: Not reported
SA Completion Date: 02-21-1992
SA Payment Date: Not reported
RAP Task ID: 40199
RAP Cleanup Responsible ID: NA - NOT APPLICABLE
RAP Funding Eligibility Type: -
RAP Actual Cost: Not reported
RAP Completion Date: Not reported
RAP Payment Date: Not reported
RAP Last Order Approved: Not reported
RA Task ID: 40200
RA Cleanup Responsible: RP - RESPONSIBLE PARTY
RA Funding Eligibility Type: -
RA Years to Complete: Not reported
RA Actual Cost: Not reported
District: SED
Facility ID: 8513812
Facility Status: OPEN
Facility Type: C - Fuel user/Non-retail -
County: PALM BEACH
County ID: 50
Cleanup Eligibility Status: E
Source Effective Date: 01-23-1992
Discharge Date: 07-31-1989

Map ID
Direction
Distance
Elevation

MAP FINDINGS

Site

Database(s)

EDR ID Number
EPA ID Number

ALAMO RENT A CAR #050 (Continued)

U000108270

Cleanup Required: R - CLEANUP REQUIRED
Discharge Cleanup Status: NFA - NFA COMPLETE
Disch Cleanup Status Date: 01-23-1992
SRC Action Type: NFA - NO FURTHER ACTION
SRC Submit Date: 01-06-1992
SRC Review Date: 01-23-1992
SRC Completion Status: A - APPROVED
SRC Issue Date: 02-05-1992
SRC Comment: Not reported
Cleanup Work Status: COMPLETED
Site Mgr: GIBSON_D
Site Mgr End Date: 02-05-2002
Tank Office: PCLP50 - Palm Beach County
SR Task ID: 40201
SR Cleanup Responsible: RP - RESPONSIBLE PARTY
SR Funding Eligibility Type: -
SR Actual Cost: Not reported
SR Completion Date: 01-30-1991
SR Payment Date: 04-29-1993
SR Oral Date: 01-31-1990
SR Written Date: 01-09-1991
SR Soil Removal: Y
SR Free Product Removal: Not reported
SR Soil Tonnage Removed: 73
SR Soil Treatment: Not reported
SR Other Treatment: Not reported
SR Alternate Proc Received Date: Not reported
SR Alternate Procedure Status: Not reported
SR Alternate Procedure Status Date: Not reported
SR Alternate Procedure Comments: Not reported
SA Task ID: 40202
SA Cleanup Responsible: RP - RESPONSIBLE PARTY
SA Funding Eligibility Type: -
SA Actual Cost: \$35,013.21
SA Completion Date: 08-09-1991
SA Payment Date: 08-13-1993
RAP Task ID: 40203
RAP Cleanup Responsible ID: NA - NOT APPLICABLE
RAP Funding Eligibility Type: -
RAP Actual Cost: Not reported
RAP Completion Date: 10-30-2000
RAP Payment Date: Not reported
RAP Last Order Approved: Not reported
RA Task ID: 40204
RA Cleanup Responsible: RP - RESPONSIBLE PARTY
RA Funding Eligibility Type: -
RA Years to Complete: 1
RA Actual Cost: Not reported
District: SED
Facility ID: 8513812
Facility Status: OPEN
Facility Type: C - Fuel user/Non-retail -
County: PALM BEACH
County ID: 50
Cleanup Eligibility Status: E
Source Effective Date: 01-14-1999
Discharge Date: 10-29-1993

Map ID
Direction
Distance
Elevation

MAP FINDINGS

Site

Database(s)

EDR ID Number
EPA ID Number

ALAMO RENT A CAR #050 (Continued)

U000108270

Cleanup Required: R - CLEANUP REQUIRED
Discharge Cleanup Status: NFA - NFA COMPLETE
Disch Cleanup Status Date: 01-14-1999
SRC Action Type: NFA - NO FURTHER ACTION
SRC Submit Date: 10-29-1998
SRC Review Date: 01-14-1999
SRC Completion Status: A - APPROVED
SRC Issue Date: 04-09-1999
SRC Comment: Not reported
Cleanup Work Status: COMPLETED
Site Mgr: GIBSON_D
Site Mgr End Date: 02-05-2002
Tank Office: PCLP50 - Palm Beach County
SR Task ID: Not reported
SR Cleanup Responsible: -
SR Funding Eligibility Type: -
SR Actual Cost: Not reported
SR Completion Date: Not reported
SR Payment Date: Not reported
SR Oral Date: Not reported
SR Written Date: Not reported
SR Soil Removal: Not reported
SR Free Product Removal: Not reported
SR Soil Tonnage Removed: Not reported
SR Soil Treatment: Not reported
SR Other Treatment: Not reported
SR Alternate Proc Received Date: Not reported
SR Alternate Procedure Status: Not reported
SR Alternate Procedure Status Date: Not reported
SR Alternate Procedure Comments: Not reported
SA Task ID: 40195
SA Cleanup Responsible: -
SA Funding Eligibility Type: -
SA Actual Cost: Not reported
SA Completion Date: 07-01-1994
SA Payment Date: Not reported
RAP Task ID: 40196
RAP Cleanup Responsible ID: RP - RESPONSIBLE PARTY
RAP Funding Eligibility Type: -
RAP Actual Cost: Not reported
RAP Completion Date: Not reported
RAP Payment Date: Not reported
RAP Last Order Approved: Not reported
RA Task ID: 61180
RA Cleanup Responsible: -
RA Funding Eligibility Type: -
RA Years to Complete: 0
RA Actual Cost: Not reported
District: SED
Facility ID: 8513812
Facility Status: OPEN
Facility Type: C - Fuel user/Non-retail -
County: PALM BEACH
County ID: 50
Cleanup Eligibility Status: I
Source Effective Date: 01-16-2002
Discharge Date: 11-29-1999

Map ID
Direction
Distance
Elevation

MAP FINDINGS

Site

Database(s)

EDR ID Number
EPA ID Number

ALAMO RENT A CAR #050 (Continued)

U000108270

Cleanup Required: R - CLEANUP REQUIRED
Discharge Cleanup Status: NFA - NFA COMPLETE
Disch Cleanup Status Date: 01-16-2002
SRC Action Type: NFA - NO FURTHER ACTION
SRC Submit Date: 01-15-2002
SRC Review Date: 01-16-2002
SRC Completion Status: A - APPROVED
SRC Issue Date: 01-30-2002
SRC Comment: Not reported
Cleanup Work Status: COMPLETED
Site Mgr: GIBSON_D
Site Mgr End Date: 02-05-2002
Tank Office: PCLP50 - Palm Beach County
SR Task ID: Not reported
SR Cleanup Responsible: -
SR Funding Eligibility Type: -
SR Actual Cost: Not reported
SR Completion Date: Not reported
SR Payment Date: Not reported
SR Oral Date: Not reported
SR Written Date: Not reported
SR Soil Removal: Not reported
SR Free Product Removal: Not reported
SR Soil Tonnage Removed: Not reported
SR Soil Treatment: Not reported
SR Other Treatment: Not reported
SR Alternate Proc Received Date: Not reported
SR Alternate Procedure Status: Not reported
SR Alternate Procedure Status Date: Not reported
SR Alternate Procedure Comments: Not reported
SA Task ID: 66849
SA Cleanup Responsible: -
SA Funding Eligibility Type: -
SA Actual Cost: Not reported
SA Completion Date: Not reported
SA Payment Date: Not reported
RAP Task ID: Not reported
RAP Cleanup Responsible ID: -
RAP Funding Eligibility Type: -
RAP Actual Cost: Not reported
RAP Completion Date: Not reported
RAP Payment Date: Not reported
RAP Last Order Approved: Not reported
RA Task ID: 63602
RA Cleanup Responsible: -
RA Funding Eligibility Type: -
RA Years to Complete: 0
RA Actual Cost: Not reported

Click here for Florida Oculus:

UST:

Facility Id: 8513812
Facility Status: OPEN
Type Description: Fuel user/Non-retail
Facility Phone: (561) 515-4676
Region: STATE

Map ID
Direction
Distance
Elevation

MAP FINDINGS

Site

Database(s)

EDR ID Number
EPA ID Number

ALAMO RENT A CAR #050 (Continued)

U000108270

Positioning Method: AGPS
Lat/Long (dms): 26 41 31 / 80 4 56

Owner:
Owner Id: 59889
Owner Name: ENTERPRISE LEASING CO
Owner Address: 5105 JOHNSON RD
Owner Address 2: ATTN: OPERATIONS DEPT
Owner City,St,Zip: COCONUT CREEK, FL 33073
Owner Contact: IAN HENDERSON
Owner Phone: (954) 325-9183

Tank Info:
Tank Id: 1
Status: Removed
Status Date: 01-SEP-1994
Install Date: 01-JUL-1982
Substance: Unleaded gas
Content Description: Unleaded Gas
Gallons: 10000
Vessel Indicator: TANK
Tank Location: UNDERGROUND
DEP Contractor: No

Tank Id: 1R1
Status: In service
Status Date: 01-SEP-1994
Install Date: 01-SEP-1994
Substance: Unleaded gas
Content Description: Unleaded Gas
Gallons: 12000
Vessel Indicator: TANK
Tank Location: UNDERGROUND
DEP Contractor: No

Construction:
Tank Id: 1R1
Construction Category: Overfill/Spill
Construction Description: Flow shut-Off

Tank Id: 1R1
Construction Category: Overfill/Spill
Construction Description: Ball check valve

Tank Id: 1R1
Construction Category: Primary Construction
Construction Description: Fiberglass

Tank Id: 1R1
Construction Category: Secondary Containment
Construction Description: Double wall

Tank Id: 1R1
Construction Category: Overfill/Spill
Construction Description: Spill containment bucket

Monitoring:

Map ID
Direction
Distance
Elevation

MAP FINDINGS

Site

Database(s)

EDR ID Number
EPA ID Number

ALAMO RENT A CAR #050 (Continued)

U000108270

Tank ID: 1R1
Monitoring Description: Monitor dbl wall tank space

Tank ID: 1R1
Monitoring Description: Mechanical line leak detector

Tank ID: 1R1
Monitoring Description: Monitor dbl wall pipe space

Tank ID: 1R1
Monitoring Description: Electronic monitor pipe sumps

Piping:
Tank ID: 1R1
Piping Category: Primary Construction
Piping Description: Approved synthetic material

Tank ID: 1R1
Piping Category: Secondary Containment
Piping Description: Double wall - pipe jacket

Tank ID: 1R1
Piping Category: Miscellaneous Attributes
Piping Description: Pressurized piping system

Tank ID: 1R1
Piping Category: Miscellaneous Attributes
Piping Description: Dispenser liners

Tank Id: 2
Status: Removed
Status Date: 01-SEP-1994
Install Date: 01-JUL-1982
Substance: Unleaded gas
Content Description: Unleaded Gas
Gallons: 10000
Vessel Indicator: TANK
Tank Location: UNDERGROUND
DEP Contractor: No

Tank Id: 2R1
Status: In service
Status Date: 01-SEP-1994
Install Date: 01-SEP-1994
Substance: Unleaded gas
Content Description: Unleaded Gas
Gallons: 12000
Vessel Indicator: TANK
Tank Location: UNDERGROUND
DEP Contractor: No

Construction:
Tank Id: 2R1
Construction Category: Overfill/Spill
Construction Description: Flow shut-Off

Map ID
Direction
Distance
Elevation

MAP FINDINGS

Site

Database(s)

EDR ID Number
EPA ID Number

ALAMO RENT A CAR #050 (Continued)

U000108270

Tank Id: 2R1
Construction Category: Overfill/Spill
Construction Description: Ball check valve

Tank Id: 2R1
Construction Category: Primary Construction
Construction Description: Fiberglass

Tank Id: 2R1
Construction Category: Secondary Containment
Construction Description: Double wall

Tank Id: 2R1
Construction Category: Overfill/Spill
Construction Description: Spill containment bucket

Monitoring:

Tank ID: 2R1
Monitoring Description: Monitor dbl wall tank space

Tank ID: 2R1
Monitoring Description: Mechanical line leak detector

Tank ID: 2R1
Monitoring Description: Monitor dbl wall pipe space

Tank ID: 2R1
Monitoring Description: Electronic monitor pipe sumps

Piping:

Tank ID: 2R1
Piping Category: Miscellaneous Attributes
Piping Description: Pressurized piping system

Tank ID: 2R1
Piping Category: Miscellaneous Attributes
Piping Description: Dispenser liners

Tank ID: 2R1
Piping Category: Secondary Containment
Piping Description: Double wall - pipe jacket

Tank ID: 2R1
Piping Category: Primary Construction
Piping Description: Approved synthetic material

Tank Id: 3
Status: In service
Status Date: Not reported
Install Date: 01-AUG-1987
Substance: Vehicular diesel
Content Description: Vehicular Diesel
Gallons: 10000
Vessel Indicator: TANK
Tank Location: UNDERGROUND

Map ID
Direction
Distance
Elevation

MAP FINDINGS

Site

Database(s)

EDR ID Number
EPA ID Number

ALAMO RENT A CAR #050 (Continued)

U000108270

DEP Contractor: No

Construction:

Tank Id: 3

Construction Category: Overfill/Spill

Construction Description: Ball check valve

Tank Id: 3

Construction Category: Primary Construction

Construction Description: Fiberglass

Tank Id: 3

Construction Category: Secondary Containment

Construction Description: Double wall

Tank Id: 3

Construction Category: Overfill/Spill

Construction Description: Spill containment bucket

Monitoring:

Tank ID: 3

Monitoring Description: Monitor dbl wall tank space

Tank ID: 3

Monitoring Description: Mechanical line leak detector

Tank ID: 3

Monitoring Description: Monitor dbl wall pipe space

Tank ID: 3

Monitoring Description: Electronic monitor pipe sumps

Tank ID: 3

Monitoring Description: Visual inspect dispenser liners

Piping:

Tank ID: 3

Piping Category: Secondary Containment

Piping Description: Double wall

Tank ID: 3

Piping Category: Primary Construction

Piping Description: Fiberglass

Tank ID: 3

Piping Category: Miscellaneous Attributes

Piping Description: Pressurized piping system

Tank ID: 3

Piping Category: Miscellaneous Attributes

Piping Description: Dispenser liners

Tank Id: 4

Status: Removed

Status Date: 02-MAR-1998

Install Date: 01-MAR-1985

Map ID
Direction
Distance
Elevation

MAP FINDINGS

Site

Database(s)

EDR ID Number
EPA ID Number

ALAMO RENT A CAR #050 (Continued)

U000108270

Substance: Waste oil
Content Description: Waste Oil
Gallons: 1000
Vessel Indicator: TANK
Tank Location: UNDERGROUND
DEP Contractor: No

[Click here for Florida Oculus:](#)

AST:

Facility ID: 8513812
Facility Status: OPEN
Type Description: Fuel user/Non-retail
Facility Phone: (561) 515-4676
DEP Contractor Own: No
Region: STATE
Positioning Method: AGPS
Lat/Long (dms): 26 41 31 / 80 4 56

Owner:

Owner Id: 59889
Owner Name: ENTERPRISE LEASING CO
Owner Address: 5105 JOHNSON RD
Owner Address 2: ATTN: OPERATIONS DEPT
Owner City,St,Zip: COCONUT CREEK, FL 33073
Owner Contact: IAN HENDERSON
Owner Phone: (954) 325-9183

Tank Id: 5
Status: In service
Status Date: In service
Install Date: 01-MAR-1987
Substance: Waste oil
Content Description: Waste Oil
Gallons: 500
Tank Location: ABOVEGROUND

[Click here for Florida Oculus:](#)

TIER 2:

Year: 2012
Facility Id: 4033103
Active Date: Not reported
Inactive Date: Not reported
Sale Pending: Not reported
Original Date: Not reported
PLOT Source: Not reported
Latitude: 26.41
Longitude: -80.5
LEPC District: Not reported
Counties: Not reported
SERC: Not reported
Program Level: Not reported

Map ID
Direction
Distance
Elevation

MAP FINDINGS

Site

Database(s)

EDR ID Number
EPA ID Number

ALAMO RENT A CAR #050 (Continued)

U000108270

PRIME: Not reported
SIC Code: 7514
SIC Code 2: Not reported
NAICS Code: 532111
Last Modified Date: 01/22/2013
First Submit Date: 01/22/2013
Data Submitted By: ian henderson
Company Name: Enterprise Leasing Company of Florida, LLC
Comments: Not reported

Contact:

Contact ID: Not reported
Year: 2012
Facility Id: 4033103
Contact Type: Owner / Operator
Contact Name: Jay Ryan
Contact Title: Not reported
Contact Phone: 954-803-0377
Contact 24Hr Phone: Not reported
Contact Telephone 2: Not reported
Contact Telephone 3: Not reported
Contact Telephone 4: Not reported
Contact Telephone 5: Not reported
Contact Telephone 6: Not reported
Contact Email: jay.j.ryan@ehi.com

Contact ID: Not reported
Year: 2012
Facility Id: 4033103
Contact Type: Regulatory Point of Contact
Contact Name: Jay Ryan
Contact Title: Not reported
Contact Phone: 954-803-0377
Contact 24Hr Phone: Not reported
Contact Telephone 2: Not reported
Contact Telephone 3: Not reported
Contact Telephone 4: Not reported
Contact Telephone 5: Not reported
Contact Telephone 6: Not reported
Contact Email: jay.j.ryan@ehi.com

Contact ID: Not reported
Year: 2012
Facility Id: 4033103
Contact Type: Emergency Contact
Contact Name: Cary Stirling
Contact Title: Not reported
Contact Phone: 561-951-3706
Contact 24Hr Phone: Not reported
Contact Telephone 2: Not reported
Contact Telephone 3: Not reported
Contact Telephone 4: Not reported
Contact Telephone 5: Not reported
Contact Telephone 6: Not reported
Contact Email: cary.stirling@ehi.com

Map ID
Direction
Distance
Elevation

MAP FINDINGS

Site

Database(s)

EDR ID Number
EPA ID Number

ALAMO RENT A CAR #050 (Continued)

U000108270

FL Financial Assurance 3:

Region: 3
Facility ID: 8513812
Facility Phone: (561) 515-4676
Facility Status: OPEN
Facility Type: C
Type Description: Fuel user/Non-retail
DEP CO: N
Financial Responsibility: INSURANCE
Insurance Company: ILLINOIS UNION
Effective Date: 30-JUN-2009
Expire Date: 30-JUN-2010
Owner ID: 59889
Owner Name: ENTERPRISE LEASING CO
Owner Address: 5105 JOHNSON RD
Owner Address2: ATTN: OPERATIONS DEPT
Owner City,St,Zip: COCONUT CREEK, FL 33073
Contact: IAN HENDERSON
Resp Party Phone: (954) 325-9183

Region: 3
Facility ID: 8513812
Facility Phone: (561) 515-4676
Facility Status: OPEN
Facility Type: C
Type Description: Fuel user/Non-retail
DEP CO: N
Financial Responsibility: INSURANCE
Insurance Company: ILLINOIS UNION
Effective Date: 30-JUN-2012
Expire Date: 30-JUN-2013
Owner ID: 59889
Owner Name: ENTERPRISE LEASING CO
Owner Address: 5105 JOHNSON RD
Owner Address2: ATTN: OPERATIONS DEPT
Owner City,St,Zip: COCONUT CREEK, FL 33073
Contact: IAN HENDERSON
Resp Party Phone: (954) 325-9183

Region: 3
Facility ID: 8513812
Facility Phone: (561) 515-4676
Facility Status: OPEN
Facility Type: C
Type Description: Fuel user/Non-retail
DEP CO: N
Financial Responsibility: INSURANCE
Insurance Company: ILLINOIS UNION
Effective Date: 30-JUN-2011
Expire Date: 30-JUN-2012
Owner ID: 59889
Owner Name: ENTERPRISE LEASING CO
Owner Address: 5105 JOHNSON RD
Owner Address2: ATTN: OPERATIONS DEPT
Owner City,St,Zip: COCONUT CREEK, FL 33073
Contact: IAN HENDERSON
Resp Party Phone: (954) 325-9183

Map ID
Direction
Distance
Elevation

MAP FINDINGS

Site

Database(s)

EDR ID Number
EPA ID Number

ALAMO RENT A CAR #050 (Continued)

U000108270

Region: 3
Facility ID: 8513812
Facility Phone: (561) 515-4676
Facility Status: OPEN
Facility Type: C
Type Description: Fuel user/Non-retail
DEP CO: N
Financial Responsibility: INSURANCE
Insurance Company: ILLINOIS UNION
Effective Date: 30-JUN-2008
Expire Date: 30-JUN-2009
Owner ID: 59889
Owner Name: ENTERPRISE LEASING CO
Owner Address: 5105 JOHNSON RD
Owner Address2: ATTN: OPERATIONS DEPT
Owner City,St,Zip: COCONUT CREEK, FL 33073
Contact: IAN HENDERSON
Resp Party Phone: (954) 325-9183

FL Financial Assurance 3:

Region: 3
Facility ID: 8513812
Facility Phone: (561) 515-4676
Facility Status: OPEN
Facility Type: C
Type Description: Fuel user/Non-retail
DEP CO: N
Financial Responsibility: INSURANCE
Insurance Company: ILLINOIS UNION
Effective Date: 30-JUN-2009
Expire Date: 30-JUN-2010
Owner ID: 59889
Owner Name: ENTERPRISE LEASING CO
Owner Address: 5105 JOHNSON RD
Owner Address2: ATTN: OPERATIONS DEPT
Owner City,St,Zip: COCONUT CREEK, FL 33073
Contact: IAN HENDERSON
Resp Party Phone: (954) 325-9183

Region: 3
Facility ID: 8513812
Facility Phone: (561) 515-4676
Facility Status: OPEN
Facility Type: C
Type Description: Fuel user/Non-retail
DEP CO: N
Financial Responsibility: INSURANCE
Insurance Company: ILLINOIS UNION
Effective Date: 30-JUN-2012
Expire Date: 30-JUN-2013
Owner ID: 59889
Owner Name: ENTERPRISE LEASING CO
Owner Address: 5105 JOHNSON RD
Owner Address2: ATTN: OPERATIONS DEPT
Owner City,St,Zip: COCONUT CREEK, FL 33073
Contact: IAN HENDERSON
Resp Party Phone: (954) 325-9183

Map ID
Direction
Distance
Elevation

MAP FINDINGS

Site

Database(s)

EDR ID Number
EPA ID Number

ALAMO RENT A CAR #050 (Continued)

U000108270

Region: 3
Facility ID: 8513812
Facility Phone: (561) 515-4676
Facility Status: OPEN
Facility Type: C
Type Description: Fuel user/Non-retail
DEP CO: N
Financial Responsibility: INSURANCE
Insurance Company: ILLINOIS UNION
Effective Date: 30-JUN-2011
Expire Date: 30-JUN-2012
Owner ID: 59889
Owner Name: ENTERPRISE LEASING CO
Owner Address: 5105 JOHNSON RD
Owner Address2: ATTN: OPERATIONS DEPT
Owner City,St,Zip: COCONUT CREEK, FL 33073
Contact: IAN HENDERSON
Resp Party Phone: (954) 325-9183

Region: 3
Facility ID: 8513812
Facility Phone: (561) 515-4676
Facility Status: OPEN
Facility Type: C
Type Description: Fuel user/Non-retail
DEP CO: N
Financial Responsibility: INSURANCE
Insurance Company: ILLINOIS UNION
Effective Date: 30-JUN-2008
Expire Date: 30-JUN-2009
Owner ID: 59889
Owner Name: ENTERPRISE LEASING CO
Owner Address: 5105 JOHNSON RD
Owner Address2: ATTN: OPERATIONS DEPT
Owner City,St,Zip: COCONUT CREEK, FL 33073
Contact: IAN HENDERSON
Resp Party Phone: (954) 325-9183

FL Financial Assurance 3:

Region: 3
Facility ID: 8513812
Facility Phone: (561) 515-4676
Facility Status: OPEN
Facility Type: C
Type Description: Fuel user/Non-retail
DEP CO: N
Financial Responsibility: INSURANCE
Insurance Company: ILLINOIS UNION
Effective Date: 30-JUN-2009
Expire Date: 30-JUN-2010
Owner ID: 59889
Owner Name: ENTERPRISE LEASING CO
Owner Address: 5105 JOHNSON RD
Owner Address2: ATTN: OPERATIONS DEPT
Owner City,St,Zip: COCONUT CREEK, FL 33073
Contact: IAN HENDERSON
Resp Party Phone: (954) 325-9183

Map ID
Direction
Distance
Elevation

MAP FINDINGS

Site

Database(s)

EDR ID Number
EPA ID Number

ALAMO RENT A CAR #050 (Continued)

U000108270

Region: 3
Facility ID: 8513812
Facility Phone: (561) 515-4676
Facility Status: OPEN
Facility Type: C
Type Description: Fuel user/Non-retail
DEP CO: N
Financial Responsibility: INSURANCE
Insurance Company: ILLINOIS UNION
Effective Date: 30-JUN-2012
Expire Date: 30-JUN-2013
Owner ID: 59889
Owner Name: ENTERPRISE LEASING CO
Owner Address: 5105 JOHNSON RD
Owner Address2: ATTN: OPERATIONS DEPT
Owner City,St,Zip: COCONUT CREEK, FL 33073
Contact: IAN HENDERSON
Resp Party Phone: (954) 325-9183

Region: 3
Facility ID: 8513812
Facility Phone: (561) 515-4676
Facility Status: OPEN
Facility Type: C
Type Description: Fuel user/Non-retail
DEP CO: N
Financial Responsibility: INSURANCE
Insurance Company: ILLINOIS UNION
Effective Date: 30-JUN-2011
Expire Date: 30-JUN-2012
Owner ID: 59889
Owner Name: ENTERPRISE LEASING CO
Owner Address: 5105 JOHNSON RD
Owner Address2: ATTN: OPERATIONS DEPT
Owner City,St,Zip: COCONUT CREEK, FL 33073
Contact: IAN HENDERSON
Resp Party Phone: (954) 325-9183

Region: 3
Facility ID: 8513812
Facility Phone: (561) 515-4676
Facility Status: OPEN
Facility Type: C
Type Description: Fuel user/Non-retail
DEP CO: N
Financial Responsibility: INSURANCE
Insurance Company: ILLINOIS UNION
Effective Date: 30-JUN-2008
Expire Date: 30-JUN-2009
Owner ID: 59889
Owner Name: ENTERPRISE LEASING CO
Owner Address: 5105 JOHNSON RD
Owner Address2: ATTN: OPERATIONS DEPT
Owner City,St,Zip: COCONUT CREEK, FL 33073
Contact: IAN HENDERSON
Resp Party Phone: (954) 325-9183

Map ID
Direction
Distance
Elevation

MAP FINDINGS

Site

Database(s)

EDR ID Number
EPA ID Number

46
ENE
1/4-1/2
0.290 mi.
1533 ft.

MOLLYS TROLLEY
2625 MERCER AVE
WEST PALM BEACH, FL 33401

FL LUST
FL UST
FL Financial Assurance

U001366179
N/A

Relative:
Higher

LUST:

Actual:
10 ft.

Region: STATE
Facility Id: 8514409
Facility Status: CLOSED
Facility Type: C - Fuel user/Non-retail
Facility Phone: (561)655-3113
Facility Cleanup Rank: Not reported
District: Southeast District
Lat/Long (dms): 26 41 32.1899999 / 80 4 12.9499999
Section: 028
Township: 43S
Range: 43E
Feature: Not reported
Method: AGPS
Datum: 0
Score: Not reported
Score Effective Date: Not reported
Score When Ranked: Not reported
Operator: JERRY AUSENAULT
Name Update: 06/06/2005
Address Update: 03/24/2005

Discharge Cleanup Summary:

Discharge Date: 06/22/1999
PCT Discharge Combined: Not reported
Cleanup Required: N - NO CLEANUP REQUIRED
Discharge Cleanup Status: NREQ - CLEANUP NOT REQUIRED
Disch Cleanup Status Date: 05/29/2001
Cleanup Work Status: COMPLETED
Information Source: D - DISCHARGE NOTIFICATION
Other Source Description: Not reported
Eligibility Indicator: I - INELIGIBLE
Site Manager: LEWIS_RD
Site Mgr End Date: 12/06/1999
Tank Office: PCLP - PETROLEUM CLEANUP LOCAL PROGRAM
Discharge Date: 10/22/1990
PCT Discharge Combined: Not reported
Cleanup Required: R - CLEANUP REQUIRED
Discharge Cleanup Status: NFA - NFA COMPLETE
Disch Cleanup Status Date: 03/22/1993
Cleanup Work Status: COMPLETED
Information Source: D - DISCHARGE NOTIFICATION
Other Source Description: Not reported
Eligibility Indicator: I - INELIGIBLE
Site Manager: LEWIS_RD
Site Mgr End Date: 12/06/1999
Tank Office: PCLP - PETROLEUM CLEANUP LOCAL PROGRAM

Contaminated Media:

Discharge Date: 06/22/1999
Pct Discharge Combined With: Not reported
Cleanup Required: N - NO CLEANUP REQUIRED
Discharge Cleanup Status: NREQ - CLEANUP NOT REQUIRED
Disch Cleanup Status Date: 05/29/2001

Map ID
Direction
Distance
Elevation

MAP FINDINGS

Site

Database(s)

EDR ID Number
EPA ID Number

MOLLYS TROLLEY (Continued)

U001366179

| | |
|-------------------------------|--------------------------------|
| Cleanup Work Status: | COMPLETED |
| Information Source: | D - DISCHARGE NOTIFICATION |
| Other Source Description: | Not reported |
| Elig Indicator: | I - INELIGIBLE |
| Site Manager: | LEWIS_RD |
| Site Mgr End Date: | 12/06/1999 |
| Tank Office: | PCLP - PETROLEUM CLEANUP LOCAL |
| Contaminated Drinking Wells: | Not reported |
| Contaminated Monitoring Well: | Not reported |
| Contaminated Soil: | Yes |
| Contaminated Surface Water: | Not reported |
| Contaminated Ground Water: | Not reported |
| Pollutant: | B - UNLEADED GAS |
| Pollutant Other Description: | Not reported |
| Gallons Discharged: | Not reported |
| Discharge Date: | 10/22/1990 |
| Pct Discharge Combined With: | Not reported |
| Cleanup Required: | R - CLEANUP REQUIRED |
| Discharge Cleanup Status: | NFA - NFA COMPLETE |
| Disch Cleanup Status Date: | 03/22/1993 |
| Cleanup Work Status: | COMPLETED |
| Information Source: | D - DISCHARGE NOTIFICATION |
| Other Source Description: | Not reported |
| Elig Indicator: | I - INELIGIBLE |
| Site Manager: | LEWIS_RD |
| Site Mgr End Date: | 12/06/1999 |
| Tank Office: | PCLP - PETROLEUM CLEANUP LOCAL |
| Contaminated Drinking Wells: | 0 |
| Contaminated Monitoring Well: | Yes |
| Contaminated Soil: | Yes |
| Contaminated Surface Water: | No |
| Contaminated Ground Water: | Yes |
| Pollutant: | B - UNLEADED GAS |
| Pollutant Other Description: | Not reported |
| Gallons Discharged: | Not reported |
| Task Information: | |
| District: | SED |
| Facility ID: | 8514409 |
| Facility Status: | CLOSED |
| Facility Type: | C - Fuel user/Non-retail - |
| County: | PALM BEACH |
| County ID: | 50 |
| Cleanup Eligibility Status: | I |
| Source Effective Date: | Not reported |
| Discharge Date: | 06-22-1999 |
| Cleanup Required: | N - NO CLEANUP REQUIRED |
| Discharge Cleanup Status: | NREQ - CLEANUP NOT REQUIRED |
| Disch Cleanup Status Date: | 05-29-2001 |
| SRC Action Type: | - |
| SRC Submit Date: | Not reported |
| SRC Review Date: | Not reported |
| SRC Completion Status: | - |
| SRC Issue Date: | Not reported |
| SRC Comment: | Not reported |
| Cleanup Work Status: | COMPLETED |
| Site Mgr: | LEWIS_RD |
| Site Mgr End Date: | 12-06-1999 |

Map ID
Direction
Distance
Elevation

MAP FINDINGS

Site

Database(s)

EDR ID Number
EPA ID Number

MOLLYS TROLLEY (Continued)

U001366179

Tank Office: PCLP - Local Program
SR Task ID: Not reported
SR Cleanup Responsible: -
SR Funding Eligibility Type: -
SR Actual Cost: Not reported
SR Completion Date: Not reported
SR Payment Date: Not reported
SR Oral Date: Not reported
SR Written Date: Not reported
SR Soil Removal: Not reported
SR Free Product Removal: Not reported
SR Soil Tonnage Removed: Not reported
SR Soil Treatment: Not reported
SR Other Treatment: Not reported
SR Alternate Proc Received Date: Not reported
SR Alternate Procedure Status: Not reported
SR Alternate Procedure Status Date: Not reported
SR Alternate Procedure Comments: Not reported
SA Task ID: Not reported
SA Cleanup Responsible: -
SA Funding Eligibility Type: -
SA Actual Cost: Not reported
SA Completion Date: Not reported
SA Payment Date: Not reported
RAP Task ID: Not reported
RAP Cleanup Responsible ID: -
RAP Funding Eligibility Type: -
RAP Actual Cost: Not reported
RAP Completion Date: Not reported
RAP Payment Date: Not reported
RAP Last Order Approved: Not reported
RA Task ID: 61671
RA Cleanup Responsible: -
RA Funding Eligibility Type: -
RA Years to Complete: 0
RA Actual Cost: Not reported
District: SED
Facility ID: 8514409
Facility Status: CLOSED
Facility Type: C - Fuel user/Non-retail -
County: PALM BEACH
County ID: 50
Cleanup Eligibility Status: I
Source Effective Date: 03-22-1993
Discharge Date: 10-22-1990
Cleanup Required: R - CLEANUP REQUIRED
Discharge Cleanup Status: NFA - NFA COMPLETE
Disch Cleanup Status Date: 03-22-1993
SRC Action Type: NFA - NO FURTHER ACTION
SRC Submit Date: 02-25-1993
SRC Review Date: 03-12-1993
SRC Completion Status: A - APPROVED
SRC Issue Date: 03-22-1993
SRC Comment: Not reported
Cleanup Work Status: COMPLETED
Site Mgr: LEWIS_RD
Site Mgr End Date: 12-06-1999

Map ID
Direction
Distance
Elevation

MAP FINDINGS

Site

Database(s)

EDR ID Number
EPA ID Number

MOLLYS TROLLEY (Continued)

U001366179

Tank Office: PCLP - Local Program
SR Task ID: 37902
SR Cleanup Responsible: -
SR Funding Eligibility Type: -
SR Actual Cost: Not reported
SR Completion Date: Not reported
SR Payment Date: Not reported
SR Oral Date: Not reported
SR Written Date: 11-20-1990
SR Soil Removal: Y
SR Free Product Removal: Not reported
SR Soil Tonnage Removed: Not reported
SR Soil Treatment: Y
SR Other Treatment: INCINERATION
SR Alternate Proc Received Date: Not reported
SR Alternate Procedure Status: Not reported
SR Alternate Procedure Status Date: Not reported
SR Alternate Procedure Comments: Not reported
SA Task ID: 37903
SA Cleanup Responsible: -
SA Funding Eligibility Type: -
SA Actual Cost: Not reported
SA Completion Date: 03-10-1993
SA Payment Date: Not reported
RAP Task ID: 37904
RAP Cleanup Responsible ID: NA - NOT APPLICABLE
RAP Funding Eligibility Type: -
RAP Actual Cost: Not reported
RAP Completion Date: Not reported
RAP Payment Date: Not reported
RAP Last Order Approved: Not reported
RA Task ID: 37905
RA Cleanup Responsible: RP - RESPONSIBLE PARTY
RA Funding Eligibility Type: -
RA Years to Complete: Not reported
RA Actual Cost: Not reported

Click here for Florida Oculus:

UST:

Facility Id: 8514409
Facility Status: CLOSED
Type Description: Fuel user/Non-retail
Facility Phone: (561) 655-3113
Region: STATE
Positioning Method: AGPS
Lat/Long (dms): 26 41 33 / 80 4 13

Owner:

Owner Id: 48703
Owner Name: FOREST HILL CONDOS INC
Owner Address: 800 N FLAGLER DR
Owner Address 2: Not reported
Owner City,St,Zip: WEST PALM BEACH, FL 33401
Owner Contact: JERRY AUSENAULT
Owner Phone: (561) 655-3113

Map ID
Direction
Distance
Elevation

MAP FINDINGS

Site

Database(s)

EDR ID Number
EPA ID Number

MOLLYS TROLLEY (Continued)

U001366179

Tank Info:

Tank Id: 1
Status: Removed
Status Date: 31-OCT-1990
Install Date: Not reported
Substance: Unleaded gas
Content Description: Unleaded Gas
Gallons: 4000
Vessel Indicator: TANK
Tank Location: UNDERGROUND
DEP Contractor: No

Tank Id: 2
Status: Removed
Status Date: 31-OCT-1990
Install Date: Not reported
Substance: Unleaded gas
Content Description: Unleaded Gas
Gallons: 2000
Vessel Indicator: TANK
Tank Location: UNDERGROUND
DEP Contractor: No

Tank Id: 3
Status: Removed
Status Date: 31-OCT-1990
Install Date: Not reported
Substance: Unleaded gas
Content Description: Unleaded Gas
Gallons: 2000
Vessel Indicator: TANK
Tank Location: UNDERGROUND
DEP Contractor: No

Tank Id: 4
Status: Removed
Status Date: 01-MAY-2005
Install Date: 01-OCT-1990
Substance: Unleaded gas
Content Description: Unleaded Gas
Gallons: 8000
Vessel Indicator: TANK
Tank Location: UNDERGROUND
DEP Contractor: No

[Click here for Florida Oculus:](#)

FL Financial Assurance 3:

Region: 3
Facility ID: 8514409
Facility Phone: (561) 655-3113
Facility Status: CLOSED
Facility Type: C
Type Description: Fuel user/Non-retail
DEP CO: N

Map ID
Direction
Distance
Elevation

MAP FINDINGS

Site

Database(s)

EDR ID Number
EPA ID Number

MOLLYS TROLLEY (Continued)

U001366179

Financial Responsibility: INSURANCE
Insurance Company: COMMERCE & INDUSTRY
Effective Date: 04-MAY-2004
Expire Date: 04-MAY-2005
Owner ID: 48703
Owner Name: FOREST HILL CONDOS INC
Owner Address: 800 N FLAGLER DR
Owner Address2: Not reported
Owner City,St,Zip: WEST PALM BEACH, FL 33401
Contact: JERRY AUSENAULT
Resp Party Phone: (561) 655-3113

FL Financial Assurance 3:

Region: 3
Facility ID: 8514409
Facility Phone: (561) 655-3113
Facility Status: CLOSED
Facility Type: C
Type Description: Fuel user/Non-retail
DEP CO: N
Financial Responsibility: INSURANCE
Insurance Company: COMMERCE & INDUSTRY
Effective Date: 04-MAY-2004
Expire Date: 04-MAY-2005
Owner ID: 48703
Owner Name: FOREST HILL CONDOS INC
Owner Address: 800 N FLAGLER DR
Owner Address2: Not reported
Owner City,St,Zip: WEST PALM BEACH, FL 33401
Contact: JERRY AUSENAULT
Resp Party Phone: (561) 655-3113

FL Financial Assurance 3:

Region: 3
Facility ID: 8514409
Facility Phone: (561) 655-3113
Facility Status: CLOSED
Facility Type: C
Type Description: Fuel user/Non-retail
DEP CO: N
Financial Responsibility: INSURANCE
Insurance Company: COMMERCE & INDUSTRY
Effective Date: 04-MAY-2004
Expire Date: 04-MAY-2005
Owner ID: 48703
Owner Name: FOREST HILL CONDOS INC
Owner Address: 800 N FLAGLER DR
Owner Address2: Not reported
Owner City,St,Zip: WEST PALM BEACH, FL 33401
Contact: JERRY AUSENAULT
Resp Party Phone: (561) 655-3113

Map ID
Direction
Distance
Elevation

MAP FINDINGS

Site

Database(s)

EDR ID Number
EPA ID Number

L47
ESE
1/4-1/2
0.294 mi.
1550 ft.

ROYAL IRON
2915 HILLSBOROUGH RD
WEST PALM BEACH, FL

Site 1 of 2 in cluster L

FL LUST U001544451
FL UST N/A

Relative:
Higher

LUST:

Actual:
17 ft.

Region: STATE
Facility Id: 9300936
Facility Status: CLOSED
Facility Type: C - Fuel user/Non-retail
Facility Phone: (407)655-3791
Facility Cleanup Rank: Not reported
District: Southeast District
Lat/Long (dms): 26 41 14.5 / 80 4 13.07
Section: 032
Township: 43S
Range: 43E
Feature: Not reported
Method: AGPS
Datum: 0
Score: Not reported
Score Effective Date: Not reported
Score When Ranked: Not reported
Operator: GARY STUMP
Name Update: Not reported
Address Update: Not reported

Discharge Cleanup Summary:

Discharge Date: 08/30/1993
PCT Discharge Combined: Not reported
Cleanup Required: R - CLEANUP REQUIRED
Discharge Cleanup Status: NFA - NFA COMPLETE
Disch Cleanup Status Date: 03/10/1995
Cleanup Work Status: COMPLETED
Information Source: D - DISCHARGE NOTIFICATION
Other Source Description: Not reported
Eligibility Indicator: I - INELIGIBLE
Site Manager: Not reported
Site Mgr End Date: Not reported
Tank Office: -

Task Information:

District: SED
Facility ID: 9300936
Facility Status: CLOSED
Facility Type: C - Fuel user/Non-retail -
County: PALM BEACH
County ID: 50
Cleanup Eligibility Status: I
Source Effective Date: 03-10-1995
Discharge Date: 08-30-1993
Cleanup Required: R - CLEANUP REQUIRED
Discharge Cleanup Status: NFA - NFA COMPLETE
Disch Cleanup Status Date: 03-10-1995
SRC Action Type: NFA - NO FURTHER ACTION
SRC Submit Date: 10-06-1994
SRC Review Date: 02-23-1995
SRC Completion Status: A - APPROVED
SRC Issue Date: 03-10-1995

Map ID
Direction
Distance
Elevation

MAP FINDINGS

Site

Database(s)

EDR ID Number
EPA ID Number

ROYAL IRON (Continued)

U001544451

SRC Comment: Not reported
Cleanup Work Status: COMPLETED
Site Mgr: Not reported
Site Mgr End Date: Not reported
Tank Office: -
SR Task ID: Not reported
SR Cleanup Responsible: -
SR Funding Eligibility Type: -
SR Actual Cost: Not reported
SR Completion Date: Not reported
SR Payment Date: Not reported
SR Oral Date: Not reported
SR Written Date: Not reported
SR Soil Removal: Not reported
SR Free Product Removal: Not reported
SR Soil Tonnage Removed: Not reported
SR Soil Treatment: Not reported
SR Other Treatment: Not reported
SR Alternate Proc Received Date: Not reported
SR Alternate Procedure Status: Not reported
SR Alternate Procedure Status Date: Not reported
SR Alternate Procedure Comments: Not reported
SA Task ID: 36539
SA Cleanup Responsible: -
SA Funding Eligibility Type: -
SA Actual Cost: Not reported
SA Completion Date: 02-23-1995
SA Payment Date: Not reported
RAP Task ID: 36540
RAP Cleanup Responsible ID: NA - NOT APPLICABLE
RAP Funding Eligibility Type: -
RAP Actual Cost: Not reported
RAP Completion Date: Not reported
RAP Payment Date: Not reported
RAP Last Order Approved: Not reported
RA Task ID: 36541
RA Cleanup Responsible: NA - NOT APPLICABLE
RA Funding Eligibility Type: -
RA Years to Complete: Not reported
RA Actual Cost: Not reported

[Click here for Florida Oculus:](#)

UST:

Facility Id: 9300936
Facility Status: CLOSED
Type Description: Fuel user/Non-retail
Facility Phone: (407) 655-3791
Region: STATE
Positioning Method: AGPS
Lat/Long (dms): 26 41 12 / 80 4 14

Owner:

Owner Id: 2812
Owner Name: BROWN DISTRIBUTING CO INC
Owner Address: 1300 ALLENDALE RD
Owner Address 2: ATTN: ANDY ZOTTI

Map ID
Direction
Distance
Elevation

MAP FINDINGS

Site

Database(s)

EDR ID Number
EPA ID Number

ROYAL IRON (Continued)

U001544451

Owner City,St,Zip: WEST PALM BEACH, FL 33405
Owner Contact: ANDY ZOTTI
Owner Phone: (561) 662-7898

Tank Info:

Tank Id: 1
Status: Removed
Status Date: 31-AUG-1993
Install Date: Not reported
Substance: Unleaded gas
Content Description: Unleaded Gas
Gallons: 2000
Vessel Indicator: TANK
Tank Location: UNDERGROUND
DEP Contractor: No

[Click here for Florida Oculus:](#)

L48
ESE
1/4-1/2
0.309 mi.
1633 ft.

BROWN DISTRIBUTING CO
1300 ALLENDALE RD
WEST PALM BEACH, FL 33405
Site 2 of 2 in cluster L

FL LUST **U001366786**
FL UST **N/A**
FL AST
FL TIER 2
FL Financial Assurance

Relative:
Higher

LUST:

Region: STATE
Facility Id: 8630717
Facility Status: OPEN
Facility Type: C - Fuel user/Non-retail
Facility Phone: (561)719-4351
Facility Cleanup Rank: Not reported
District: Southeast District
Lat/Long (dms): 26 41 12.67 / 80 4 11.73
Section: Not reported
Township: Not reported
Range: Not reported
Feature: Not reported
Method: AGPS
Datum: 0
Score: 29
Score Effective Date: 10/12/2009
Score When Ranked: Not reported
Operator: MICHAEL MAHONEY
Name Update: Not reported
Address Update: 04/20/1999

Actual:
17 ft.

Discharge Cleanup Summary:

Discharge Date: 08/10/1999
PCT Discharge Combined: Not reported
Cleanup Required: N - NO CLEANUP REQUIRED
Discharge Cleanup Status: NREQ - CLEANUP NOT REQUIRED
Disch Cleanup Status Date: 01/04/2005
Cleanup Work Status: COMPLETED
Information Source: D - DISCHARGE NOTIFICATION
Other Source Description: Not reported
Eligibility Indicator: I - INELIGIBLE
Site Manager: LEWIS_RD

Map ID
Direction
Distance
Elevation

MAP FINDINGS

Site

Database(s)

EDR ID Number
EPA ID Number

BROWN DISTRIBUTING CO (Continued)

U001366786

Site Mgr End Date: 05/11/2000
Tank Office: PCLP - PETROLEUM CLEANUP LOCAL PROGRAM
Discharge Date: 12/13/2006
PCT Discharge Combined: Not reported
Cleanup Required: R - CLEANUP REQUIRED
Discharge Cleanup Status: NFA - NFA COMPLETE
Disch Cleanup Status Date: 09/23/2010
Cleanup Work Status: COMPLETED
Information Source: D - DISCHARGE NOTIFICATION
Other Source Description: Not reported
Eligibility Indicator: I - INELIGIBLE
Site Manager: GIBSON_D
Site Mgr End Date: 10/08/2010
Tank Office: PCLP50 - PALM BEACH CNTY DEPT ENVIRONMENTAL MGMT

Contaminated Media:
Discharge Date: 08/10/1999
Pct Discharge Combined With: Not reported
Cleanup Required: N - NO CLEANUP REQUIRED
Discharge Cleanup Status: NREQ - CLEANUP NOT REQUIRED
Disch Cleanup Status Date: 01/04/2005
Cleanup Work Status: COMPLETED
Information Source: D - DISCHARGE NOTIFICATION
Other Source Description: Not reported
Elig Indicator: I - INELIGIBLE
Site Manager: LEWIS_RD
Site Mgr End Date: 05/11/2000
Tank Office: PCLP - PETROLEUM CLEANUP LOCAL
Contaminated Drinking Wells: Not reported
Contaminated Monitoring Well: Not reported
Contaminated Soil: Yes
Contaminated Surface Water: Not reported
Contaminated Ground Water: Not reported
Pollutant: D - VEHICULAR DIESEL
Pollutant Other Description: Not reported
Gallons Discharged: Not reported
Discharge Date: 12/13/2006
Pct Discharge Combined With: Not reported
Cleanup Required: R - CLEANUP REQUIRED
Discharge Cleanup Status: NFA - NFA COMPLETE
Disch Cleanup Status Date: 09/23/2010
Cleanup Work Status: COMPLETED
Information Source: D - DISCHARGE NOTIFICATION
Other Source Description: Not reported
Elig Indicator: I - INELIGIBLE
Site Manager: GIBSON_D
Site Mgr End Date: 10/08/2010
Tank Office: PCLP50 - PALM BEACH CNTY DEPT
Contaminated Drinking Wells: Not reported
Contaminated Monitoring Well: Yes
Contaminated Soil: No
Contaminated Surface Water: No
Contaminated Ground Water: Yes
Pollutant: D - VEHICULAR DIESEL
Pollutant Other Description: Spill during underground fuel tank delivery.
Gallons Discharged: Not reported

Task Information:

Map ID
Direction
Distance
Elevation

MAP FINDINGS

Site

Database(s)

EDR ID Number
EPA ID Number

BROWN DISTRIBUTING CO (Continued)

U001366786

District: SED
Facility ID: 8630717
Facility Status: OPEN
Facility Type: C - Fuel user/Non-retail -
County: PALM BEACH
County ID: 50
Cleanup Eligibility Status: I
Source Effective Date: Not reported
Discharge Date: 08-10-1999
Cleanup Required: N - NO CLEANUP REQUIRED
Discharge Cleanup Status: NREQ - CLEANUP NOT REQUIRED
Disch Cleanup Status Date: 01-04-2005
SRC Action Type: -
SRC Submit Date: Not reported
SRC Review Date: Not reported
SRC Completion Status: -
SRC Issue Date: Not reported
SRC Comment: Not reported
Cleanup Work Status: COMPLETED
Site Mgr: LEWIS_RD
Site Mgr End Date: 05-11-2000
Tank Office: PCLP - Local Program
SR Task ID: Not reported
SR Cleanup Responsible: -
SR Funding Eligibility Type: -
SR Actual Cost: Not reported
SR Completion Date: Not reported
SR Payment Date: Not reported
SR Oral Date: Not reported
SR Written Date: Not reported
SR Soil Removal: Not reported
SR Free Product Removal: Not reported
SR Soil Tonnage Removed: Not reported
SR Soil Treatment: Not reported
SR Other Treatment: Not reported
SR Alternate Proc Received Date: Not reported
SR Alternate Procedure Status: Not reported
SR Alternate Procedure Status Date: Not reported
SR Alternate Procedure Comments: Not reported
SA Task ID: 66767
SA Cleanup Responsible: -
SA Funding Eligibility Type: -
SA Actual Cost: Not reported
SA Completion Date: Not reported
SA Payment Date: Not reported
RAP Task ID: Not reported
RAP Cleanup Responsible ID: -
RAP Funding Eligibility Type: -
RAP Actual Cost: Not reported
RAP Completion Date: Not reported
RAP Payment Date: Not reported
RAP Last Order Approved: Not reported
RA Task ID: 61681
RA Cleanup Responsible: LP - LOCAL PROGRAM
RA Funding Eligibility Type: -
RA Years to Complete: 0
RA Actual Cost: Not reported

Map ID
Direction
Distance
Elevation

MAP FINDINGS

Site

Database(s)

EDR ID Number
EPA ID Number

BROWN DISTRIBUTING CO (Continued)

U001366786

District: SED
Facility ID: 8630717
Facility Status: OPEN
Facility Type: C - Fuel user/Non-retail -
County: PALM BEACH
County ID: 50
Cleanup Eligibility Status: I
Source Effective Date: 09-23-2010
Discharge Date: 12-13-2006
Cleanup Required: R - CLEANUP REQUIRED
Discharge Cleanup Status: NFA - NFA COMPLETE
Disch Cleanup Status Date: 09-23-2010
SRC Action Type: NFA - NO FURTHER ACTION
SRC Submit Date: 09-10-2010
SRC Review Date: 09-23-2010
SRC Completion Status: A - APPROVED
SRC Issue Date: 10-08-2010
SRC Comment: Not reported
Cleanup Work Status: COMPLETED
Site Mgr: GIBSON_D
Site Mgr End Date: 10-08-2010
Tank Office: PCLP50 - Palm Beach County
SR Task ID: Not reported
SR Cleanup Responsible: -
SR Funding Eligibility Type: -
SR Actual Cost: Not reported
SR Completion Date: Not reported
SR Payment Date: Not reported
SR Oral Date: Not reported
SR Written Date: Not reported
SR Soil Removal: Not reported
SR Free Product Removal: Not reported
SR Soil Tonnage Removed: Not reported
SR Soil Treatment: Not reported
SR Other Treatment: Not reported
SR Alternate Proc Received Date: Not reported
SR Alternate Procedure Status: Not reported
SR Alternate Procedure Status Date: Not reported
SR Alternate Procedure Comments: Not reported
SA Task ID: 86168
SA Cleanup Responsible: -
SA Funding Eligibility Type: -
SA Actual Cost: Not reported
SA Completion Date: Not reported
SA Payment Date: Not reported
RAP Task ID: Not reported
RAP Cleanup Responsible ID: -
RAP Funding Eligibility Type: -
RAP Actual Cost: Not reported
RAP Completion Date: Not reported
RAP Payment Date: Not reported
RAP Last Order Approved: Not reported
RA Task ID: 86749
RA Cleanup Responsible: -
RA Funding Eligibility Type: -
RA Years to Complete: 0
RA Actual Cost: Not reported

Map ID
Direction
Distance
Elevation

MAP FINDINGS

Site

Database(s)

EDR ID Number
EPA ID Number

BROWN DISTRIBUTING CO (Continued)

U001366786

[Click here for Florida Oculus:](#)

UST:

Facility Id: 8630717
Facility Status: OPEN
Type Description: Fuel user/Non-retail
Facility Phone: (561) 719-4351
Region: STATE
Positioning Method: AGPS
Lat/Long (dms): 26 41 11 / 80 4 12

Owner:

Owner Id: 2812
Owner Name: BROWN DISTRIBUTING CO INC
Owner Address: 1300 ALLENDALE RD
Owner Address 2: ATTN: ANDY ZOTTI
Owner City,St,Zip: WEST PALM BEACH, FL 33405
Owner Contact: ANDY ZOTTI
Owner Phone: (561) 662-7898

Tank Info:

Tank Id: 1
Status: Removed
Status Date: Not reported
Install Date: Not reported
Substance: Unleaded gas
Content Description: Unleaded Gas
Gallons: 6000
Vessel Indicator: TANK
Tank Location: UNDERGROUND
DEP Contractor: No

Tank Id: 2
Status: Removed
Status Date: Not reported
Install Date: Not reported
Substance: Vehicular diesel
Content Description: Vehicular Diesel
Gallons: 5000
Vessel Indicator: TANK
Tank Location: UNDERGROUND
DEP Contractor: No

Tank Id: 3
Status: Removed
Status Date: Not reported
Install Date: Not reported
Substance: Vehicular diesel
Content Description: Vehicular Diesel
Gallons: 5000
Vessel Indicator: TANK
Tank Location: UNDERGROUND
DEP Contractor: No

Tank Id: 4
Status: Removed
Status Date: Not reported

Map ID
Direction
Distance
Elevation

MAP FINDINGS

Site

Database(s)

EDR ID Number
EPA ID Number

BROWN DISTRIBUTING CO (Continued)

U001366786

Install Date: Not reported
Substance: Vehicular diesel
Content Description: Vehicular Diesel
Gallons: 4000
Vessel Indicator: TANK
Tank Location: UNDERGROUND
DEP Contractor: No

Tank Id: 5
Status: Removed
Status Date: 01-MAR-2008
Install Date: 01-OCT-1986
Substance: Vehicular diesel
Content Description: Vehicular Diesel
Gallons: 10000
Vessel Indicator: TANK
Tank Location: UNDERGROUND
DEP Contractor: No

Tank Id: 6
Status: Removed
Status Date: 28-MAR-2008
Install Date: 01-OCT-1988
Substance: Unleaded gas
Content Description: Unleaded Gas
Gallons: 6000
Vessel Indicator: TANK
Tank Location: UNDERGROUND
DEP Contractor: No

Tank Id: 7
Status: Removed
Status Date: 28-MAR-2008
Install Date: 01-OCT-1988
Substance: Diesel-emergen generator
Content Description: Emerg Generator Diesel
Gallons: 4000
Vessel Indicator: TANK
Tank Location: UNDERGROUND
DEP Contractor: No

[Click here for Florida Oculus:](#)

AST:

Facility ID: 8630717
Facility Status: OPEN
Type Description: Fuel user/Non-retail
Facility Phone: (561) 719-4351
DEP Contractor Own: No
Region: STATE
Positioning Method: AGPS
Lat/Long (dms): 26 41 11 / 80 4 12

Owner:

Owner Id: 2812

Map ID
Direction
Distance
Elevation

MAP FINDINGS

Site

Database(s)

EDR ID Number
EPA ID Number

BROWN DISTRIBUTING CO (Continued)

U001366786

Owner Name: BROWN DISTRIBUTING CO INC
Owner Address: 1300 ALLENDALE RD
Owner Address 2: ATTN: ANDY ZOTTI
Owner City,St,Zip: WEST PALM BEACH, FL 33405
Owner Contact: ANDY ZOTTI
Owner Phone: (561) 662-7898

Tank Id: 5A
Status: In service
Status Date: In service
Install Date: 01-JAN-2008
Substance: Diesel-emergen generator
Content Description: Emerg Generator Diesel
Gallons: 4000
Tank Location: ABOVEGROUND

Construction:

Tank Id: 5A
Construction Category: Primary Construction
Construction Description: Steel

Tank Id: 5A
Construction Category: Secondary Containment
Construction Description: Double wall

Tank Id: 5A
Construction Category: Overfill/Spill
Construction Description: Spill containment bucket

Tank Id: 5A
Construction Category: Overfill/Spill
Construction Description: Level gauges/alarms

Monitoring:

Tank ID: 5A
Monitoring Description: Visual inspection of ASTs

Tank ID: 5A
Monitoring Description: Monitor dbl wall tank space

Piping:

Tank ID: 5A
Piping Category: Miscellaneous Attributes
Piping Description: Suction piping system

Tank ID: 5A
Piping Category: Primary Construction
Piping Description: Steel/galvanized metal

Tank ID: 5A
Piping Category: Miscellaneous Attributes
Piping Description: Abv, no soil contact

[Click here for Florida Oculus:](#)

Map ID
Direction
Distance
Elevation

MAP FINDINGS

Site

Database(s)

EDR ID Number
EPA ID Number

BROWN DISTRIBUTING CO (Continued)

U001366786

TIER 2:

Year: 2012
Facility Id: 4132120
Active Date: Not reported
Inactive Date: Not reported
Sale Pending: Not reported
Original Date: Not reported
PLOT Source: Not reported
Latitude: 26.686111
Longitude: -80.069514
LEPC District: Not reported
Counties: Not reported
SERC: Not reported
Program Level: Not reported
PRIME: Not reported
SIC Code: Not reported
SIC Code 2: Not reported
NAICS Code: 424810
Last Modified Date: 04/16/2013
First Submit Date: 04/16/2013
Data Submitted By: KEVIN SHAVER, VICE PRESIDENT OF FINANCE
Company Name: BROWN DISTRIBUTING COMPANY OF WEST PALM
Comments: Not reported

Contact:

Contact ID: Not reported
Year: 2012
Facility Id: 4132120
Contact Type: Owner / Operator
Contact Name: BROWN DISTRIBUTING OF WEST PALM BEACH
Contact Title: Not reported
Contact Phone: 561-671-1236
Contact 24Hr Phone: Not reported
Contact Telephone 2: Not reported
Contact Telephone 3: Not reported
Contact Telephone 4: Not reported
Contact Telephone 5: Not reported
Contact Telephone 6: Not reported
Contact Email: kevin.shaver@brown.com

Contact ID: Not reported
Year: 2012
Facility Id: 4132120
Contact Type: Tier II Emergency Contact
Contact Name: MIKE MAHONEY
Contact Title: Not reported
Contact Phone: 561-671-1212
Contact 24Hr Phone: Not reported
Contact Telephone 2: Not reported
Contact Telephone 3: Not reported
Contact Telephone 4: Not reported
Contact Telephone 5: Not reported
Contact Telephone 6: Not reported
Contact Email: Not reported

Contact ID: Not reported

Map ID
Direction
Distance
Elevation

MAP FINDINGS

Site

Database(s)

EDR ID Number
EPA ID Number

BROWN DISTRIBUTING CO (Continued)

U001366786

Year: 2012
Facility Id: 4132120
Contact Type: Tier II Secondary 24 Hour Contact
Contact Name: MIKE MAHONEY
Contact Title: Not reported
Contact Phone: 561-671-1212
Contact 24Hr Phone: Not reported
Contact Telephone 2: Not reported
Contact Telephone 3: Not reported
Contact Telephone 4: Not reported
Contact Telephone 5: Not reported
Contact Telephone 6: Not reported
Contact Email: Not reported

Contact ID: Not reported
Year: 2012
Facility Id: 4132120
Contact Type: Tier II Secondary Contact
Contact Name: MIKE MAHONEY
Contact Title: Not reported
Contact Phone: 561-671-1212
Contact 24Hr Phone: Not reported
Contact Telephone 2: Not reported
Contact Telephone 3: Not reported
Contact Telephone 4: Not reported
Contact Telephone 5: Not reported
Contact Telephone 6: Not reported
Contact Email: Not reported

Contact ID: Not reported
Year: 2012
Facility Id: 4132120
Contact Type: Primary
Contact Name: BROWN DISTRIBUTING OF WEST PALM BEACH
Contact Title: Not reported
Contact Phone: 561-671-1236
Contact 24Hr Phone: Not reported
Contact Telephone 2: Not reported
Contact Telephone 3: Not reported
Contact Telephone 4: Not reported
Contact Telephone 5: Not reported
Contact Telephone 6: Not reported
Contact Email: kevin.shaver@brown.com

Contact ID: Not reported
Year: 2012
Facility Id: 4132120
Contact Type: Regulatory Contact
Contact Name: KEVIN SHAVER
Contact Title: Not reported
Contact Phone: 561-671-1236
Contact 24Hr Phone: Not reported
Contact Telephone 2: Not reported
Contact Telephone 3: Not reported
Contact Telephone 4: Not reported
Contact Telephone 5: Not reported
Contact Telephone 6: Not reported

Map ID
Direction
Distance
Elevation

MAP FINDINGS

Site

Database(s)

EDR ID Number
EPA ID Number

BROWN DISTRIBUTING CO (Continued)

U001366786

Contact Email: Not reported

Contact ID: Not reported
Year: 2012
Facility Id: 4132120
Contact Type: Tier II Emergency 24 Hour Contact
Contact Name: MIKE MAHONEY
Contact Title: Not reported
Contact Phone: 561-719-4351
Contact 24Hr Phone: Not reported
Contact Telephone 2: Not reported
Contact Telephone 3: Not reported
Contact Telephone 4: Not reported
Contact Telephone 5: Not reported
Contact Telephone 6: Not reported
Contact Email: Not reported

Year: 2011
Facility Id: 3993436
Active Date: Not reported
Inactive Date: Not reported
Sale Pending: Not reported
Original Date: Not reported
PLOT Source: Not reported
Latitude: 26.686111
Longitude: -80.069514
LEPC District: Not reported
Counties: Not reported
SERC: Not reported
Program Level: Not reported
PRIME: Not reported
SIC Code: Not reported
SIC Code 2: Not reported
NAICS Code: Not reported
Last Modified Date: 11/12/2012
First Submit Date: 11/09/2012
Data Submitted By: Florida Division of Emergency Management
Company Name: BROWN DISTRIBUTING COMPANY OF WEST PALM
Comments: Not reported

Contact:
Contact ID: Not reported
Year: 2011
Facility Id: 3993436
Contact Type: Regulatory Contact
Contact Name: KEVIN SHAVER
Contact Title: Not reported
Contact Phone: 561-671-1236
Contact 24Hr Phone: Not reported
Contact Telephone 2: Not reported
Contact Telephone 3: Not reported
Contact Telephone 4: Not reported
Contact Telephone 5: Not reported
Contact Telephone 6: Not reported
Contact Email: Not reported

Map ID
Direction
Distance
Elevation

MAP FINDINGS

Site

Database(s)

EDR ID Number
EPA ID Number

BROWN DISTRIBUTING CO (Continued)

U001366786

Contact ID: Not reported
Year: 2011
Facility Id: 3993436
Contact Type: Tier II Emergency 24 Hour Contact
Contact Name: MIKE MAHONEY
Contact Title: Not reported
Contact Phone: 561-719-4351
Contact 24Hr Phone: Not reported
Contact Telephone 2: Not reported
Contact Telephone 3: Not reported
Contact Telephone 4: Not reported
Contact Telephone 5: Not reported
Contact Telephone 6: Not reported
Contact Email: Not reported

Contact ID: Not reported
Year: 2011
Facility Id: 3993436
Contact Type: Tier II Emergency Contact
Contact Name: MIKE MAHONEY
Contact Title: Not reported
Contact Phone: 561-671-1212
Contact 24Hr Phone: Not reported
Contact Telephone 2: Not reported
Contact Telephone 3: Not reported
Contact Telephone 4: Not reported
Contact Telephone 5: Not reported
Contact Telephone 6: Not reported
Contact Email: Not reported

Contact ID: Not reported
Year: 2011
Facility Id: 3993436
Contact Type: Tier II Secondary 24 Hour Contact
Contact Name: MIKE MAHONEY
Contact Title: Not reported
Contact Phone: 561-671-1212
Contact 24Hr Phone: Not reported
Contact Telephone 2: Not reported
Contact Telephone 3: Not reported
Contact Telephone 4: Not reported
Contact Telephone 5: Not reported
Contact Telephone 6: Not reported
Contact Email: Not reported

Contact ID: Not reported
Year: 2011
Facility Id: 3993436
Contact Type: Tier II Secondary Contact
Contact Name: MIKE MAHONEY
Contact Title: Not reported
Contact Phone: 561-671-1212
Contact 24Hr Phone: Not reported
Contact Telephone 2: Not reported
Contact Telephone 3: Not reported
Contact Telephone 4: Not reported
Contact Telephone 5: Not reported

Map ID
Direction
Distance
Elevation

MAP FINDINGS

Site

Database(s)

EDR ID Number
EPA ID Number

BROWN DISTRIBUTING CO (Continued)

U001366786

Contact Telephone 6: Not reported
Contact Email: Not reported

Year: 2010
Facility Id: Not reported
Active Date: Not reported
Inactive Date: Not reported
Sale Pending: Not reported
Original Date: Not reported
PLOT Source: Not reported
Latitude: 26.686111
Longitude: -80.07
LEPC District: Not reported
Counties: Not reported
SERC: Not reported
Program Level: Not reported
PRIME: Not reported
SIC Code: Not reported
SIC Code 2: Not reported
NAICS Code: Not reported
Last Modified Date: Not reported
First Submit Date: Not reported
Data Submitted By: Not reported
Company Name: Not reported
Comments: Not reported

Chemical Code: 68476346
Chemical Name: Diesel Fuel Oil (low sulfur)
Chemical State: LIQUID
Location Name: Entire Facility
Container Code: A
Pressure Code: 1
Temperature Code: 4
Average Quantity: 22000
Maximum Quantity: 22000
Days On Site: 365

Year: Not reported
Facility Id: Not reported
Active Date: 01/01/1988
Inactive Date: Not reported
Sale Pending: False
Original Date: Not reported
PLOT Source: Google Maps
Latitude: 26.686111
Longitude: -80.069514
LEPC District: 10
Counties: St. Lucie, Palm Beach, Martin, Indian River,
SERC: 13055
Program Level: 0
PRIME: 10188
SIC Code: 5181
SIC Code 2: Not reported
NAICS Code: 42281

Map ID
Direction
Distance
Elevation

MAP FINDINGS

Site

Database(s)

EDR ID Number
EPA ID Number

BROWN DISTRIBUTING CO (Continued)

U001366786

Other Chemical Data:

Report Year: 2001
Tier 2 Report ID: 76074
Chemical ID: 94715
CAS Number: 8006619
Chemical Name: GASOLINE
Chemical Date: 1/2/1972
Average Amount: 4
Maximum Amount: 19200
Location ID: 293211
Chemical State: LIQUID
Mixture: False
Mixture Percent: 100.00
Containter: CONV
Pressure: CONV
Temperature: CONV
Average Amount: 4
Maximum Amount: 19200
Days on Site: 365
Site Plan: False
Site Plan Document: Not reported
Private Location: False
Location: Not reported

Report Year: 1993
Tier 2 Report ID: 6796
Chemical ID: 67679
CAS Number: 8006619
Chemical Name: GASOLINE
Chemical Date: 1/2/1972
Average Amount: 4
Maximum Amount: 19200
Location ID: 161901
Chemical State: LIQUID
Mixture: False
Mixture Percent: 100.00
Containter: CONV
Pressure: CONV
Temperature: CONV
Average Amount: 4
Maximum Amount: 19200
Days on Site: 365
Site Plan: False
Site Plan Document: Not reported
Private Location: False
Location: Not reported

Report Year: 1994
Tier 2 Report ID: 15149
Chemical ID: 67678
CAS Number: 8006619
Chemical Name: GASOLINE
Chemical Date: 1/2/1972
Average Amount: 4
Maximum Amount: 19200

Map ID
Direction
Distance
Elevation

MAP FINDINGS

Site

Database(s)

EDR ID Number
EPA ID Number

BROWN DISTRIBUTING CO (Continued)

U001366786

Location ID: 176140
Chemical State: LIQUID
Mixture: False
Mixture Percent: 100.00
Container: CONV
Pressure: CONV
Temperature: CONV
Average Amount: 4
Maximum Amount: 19200
Days on Site: 365
Site Plan: False
Site Plan Document: Not reported
Private Location: False
Location: Not reported

Report Year: 1995
Tier 2 Report ID: 23565
Chemical ID: 67677
CAS Number: 8006619
Chemical Name: GASOLINE
Chemical Date: 1/2/1972
Average Amount: 4
Maximum Amount: 19200
Location ID: 191479
Chemical State: LIQUID
Mixture: False
Mixture Percent: 100.00
Container: CONV
Pressure: CONV
Temperature: CONV
Average Amount: 4
Maximum Amount: 19200
Days on Site: 365
Site Plan: False
Site Plan Document: Not reported
Private Location: False
Location: Not reported

Report Year: 1996
Tier 2 Report ID: 32123
Chemical ID: 67676
CAS Number: 8006619
Chemical Name: GASOLINE
Chemical Date: 1/2/1972
Average Amount: 4
Maximum Amount: 19200
Location ID: 206773
Chemical State: LIQUID
Mixture: False
Mixture Percent: 100.00
Container: CONV
Pressure: CONV
Temperature: CONV
Average Amount: 4
Maximum Amount: 19200

Map ID
Direction
Distance
Elevation

MAP FINDINGS

Site

Database(s)

EDR ID Number
EPA ID Number

BROWN DISTRIBUTING CO (Continued)

U001366786

Days on Site: 365
Site Plan: False
Site Plan Document: Not reported
Private Location: False
Location: Not reported

Report Year: 1997
Tier 2 Report ID: 40688
Chemical ID: 67675
CAS Number: 8006619
Chemical Name: GASOLINE
Chemical Date: 1/2/1972
Average Amount: 4
Maximum Amount: 19200
Location ID: 222466
Chemical State: LIQUID
Mixture: False
Mixture Percent: 100.00
Container: CONV
Pressure: CONV
Temperature: CONV
Average Amount: 4
Maximum Amount: 19200
Days on Site: 365
Site Plan: False
Site Plan Document: Not reported
Private Location: False
Location: Not reported

Report Year: 1998
Tier 2 Report ID: 49324
Chemical ID: 67674
CAS Number: 8006619
Chemical Name: GASOLINE
Chemical Date: 1/2/1972
Average Amount: 4
Maximum Amount: 19200
Location ID: 238980
Chemical State: LIQUID
Mixture: False
Mixture Percent: 100.00
Container: CONV
Pressure: CONV
Temperature: CONV
Average Amount: 4
Maximum Amount: 19200
Days on Site: 365
Site Plan: False
Site Plan Document: Not reported
Private Location: False
Location: Not reported

Report Year: 1999
Tier 2 Report ID: 58163

Map ID
Direction
Distance
Elevation

MAP FINDINGS

Site

Database(s)

EDR ID Number
EPA ID Number

BROWN DISTRIBUTING CO (Continued)

U001366786

Chemical ID: 67673
CAS Number: 8006619
Chemical Name: GASOLINE
Chemical Date: 1/2/1972
Average Amount: 4
Maximum Amount: 19200
Location ID: 256254
Chemical State: LIQUID
Mixture: False
Mixture Percent: 100.00
Containter: CONV
Pressure: CONV
Temperature: CONV
Average Amount: 4
Maximum Amount: 19200
Days on Site: 365
Site Plan: False
Site Plan Document: Not reported
Private Location: False
Location: Not reported

Report Year: 2000
Tier 2 Report ID: 67289
Chemical ID: 67672
CAS Number: 8006619
Chemical Name: GASOLINE
Chemical Date: 1/2/1972
Average Amount: 4
Maximum Amount: 19200
Location ID: 274780
Chemical State: LIQUID
Mixture: False
Mixture Percent: 100.00
Containter: CONV
Pressure: CONV
Temperature: CONV
Average Amount: 4
Maximum Amount: 19200
Days on Site: 365
Site Plan: False
Site Plan Document: Not reported
Private Location: False
Location: Not reported

Report Year: 2008
Tier 2 Report ID: 108302
Chemical ID: 317792
CAS Number: 68476346
Chemical Name: DIESEL FUEL OIL (HIGH SULFUR)
Chemical Date: 5/27/2009
Average Amount: 3
Maximum Amount: 22000
Location ID: 518800
Chemical State: LIQUID
Mixture: True

Map ID
Direction
Distance
Elevation

MAP FINDINGS

Site

Database(s)

EDR ID Number
EPA ID Number

BROWN DISTRIBUTING CO (Continued)

U001366786

Mixture Percent: .00
Container: A - ABOVE GROUND TANK
Pressure: 1 - AMBIENT PRESSURE
Temperature: 4 - AMBIENT TEMPERATURE
Average Amount: 3
Maximum Amount: 22000
Days on Site: 365
Site Plan: False
Site Plan Document: Not reported
Private Location: False
Location: WEST SIDE OF WAREHOUSE ON OUTDOOR COVERED PLATFORM

Report Year: 2007
Tier 2 Report ID: 104349
Chemical ID: 299079
CAS Number: 68476346
Chemical Name: DIESEL FUEL OIL (HIGH SULFUR)
Chemical Date: 6/6/2008
Average Amount: 4
Maximum Amount: 91200
Location ID: 493515
Chemical State: LIQUID
Mixture: True
Mixture Percent: .00
Container: B - BELOW GROUND TANK
Pressure: 1 - AMBIENT PRESSURE
Temperature: 4 - AMBIENT TEMPERATURE
Average Amount: 4
Maximum Amount: 69200
Days on Site: 365
Site Plan: False
Site Plan Document: Not reported
Private Location: False
Location: EAST SIDE OF WAREHOUSE

Location ID: 493516
Chemical State: LIQUID
Mixture: True
Mixture Percent: .00
Container: A - ABOVE GROUND TANK
Pressure: 1 - AMBIENT PRESSURE
Temperature: 4 - AMBIENT TEMPERATURE
Average Amount: 3
Maximum Amount: 22000
Days on Site: 365
Site Plan: False
Site Plan Document: Not reported
Private Location: False
Location: WEST SIDE OF WAREHOUSE

Report Year: 2006
Tier 2 Report ID: 100358
Chemical ID: 276020
CAS Number: 68476346
Chemical Name: DIESEL FUEL OIL (HIGH SULFUR)

Map ID
Direction
Distance
Elevation

MAP FINDINGS

Site

Database(s)

EDR ID Number
EPA ID Number

BROWN DISTRIBUTING CO (Continued)

U001366786

Chemical Date: 10/16/2007
Average Amount: 4
Maximum Amount: 99200
Location ID: 462550
Chemical State: LIQUID
Mixture: True
Mixture Percent: .00
Containter: B - BELOW GROUND TANK
Pressure: 1 - AMBIENT PRESSURE
Temperature: 4 - AMBIENT TEMPERATURE
Average Amount: 4
Maximum Amount: 69200
Days on Site: 365
Site Plan: False
Site Plan Document: Not reported
Private Location: False
Location: EAST SIDE OF WAREHOUSE, CORNER OF PARKING LOT, UNDERGROUND

Location ID: 462551
Chemical State: LIQUID
Mixture: True
Mixture Percent: .00
Containter: B - BELOW GROUND TANK
Pressure: 1 - AMBIENT PRESSURE
Temperature: 4 - AMBIENT TEMPERATURE
Average Amount: 4
Maximum Amount: 30000
Days on Site: 365
Site Plan: False
Site Plan Document: Not reported
Private Location: False
Location: NORTH END OF PARKING LOT, ADJACENT TO WAREHOUSE

Report Year: 2005
Tier 2 Report ID: 95302
Chemical ID: 248332
CAS Number: 68476346
Chemical Name: DIESEL FUEL OIL (HIGH SULFUR)
Chemical Date: 11/28/2006
Average Amount: 4
Maximum Amount: 62900
Location ID: 427002
Chemical State: LIQUID
Mixture: True
Mixture Percent: .00
Containter: B - BELOW GROUND TANK
Pressure: 1 - AMBIENT PRESSURE
Temperature: 4 - AMBIENT TEMPERATURE
Average Amount: 0
Maximum Amount: 0
Days on Site: 365
Site Plan: False
Site Plan Document: Not reported
Private Location: False
Location: EAST SIDE OF WAREHOUSE CORNER OF PARKING LOT UNDERGROUND

Map ID
Direction
Distance
Elevation

MAP FINDINGS

Site

Database(s)

EDR ID Number
EPA ID Number

BROWN DISTRIBUTING CO (Continued)

U001366786

Location ID: 427003
Chemical State: LIQUID
Mixture: True
Mixture Percent: .00
Containter: B - BELOW GROUND TANK
Pressure: 1 - AMBIENT PRESSURE
Temperature: 4 - AMBIENT TEMPERATURE
Average Amount: 0
Maximum Amount: 0
Days on Site: 365
Site Plan: False
Site Plan Document: Not reported
Private Location: False
Location: NORTH END OF PARKING LOT ADJACENT TO LOADING DOCK

Report Year: 2005
Tier 2 Report ID: 95302
Chemical ID: 248330
CAS Number: 8006619
Chemical Name: GASOLINE
Chemical Date: 11/28/2006
Average Amount: 4
Maximum Amount: 19200
Location ID: 427000
Chemical State: Liquid
Mixture: True
Mixture Percent: .00
Containter: B - BELOW GROUND TANK
Pressure: 1 - AMBIENT PRESSURE
Temperature: 4 - AMBIENT TEMPERATURE
Average Amount: 4
Maximum Amount: 19200
Days on Site: 365
Site Plan: False
Site Plan Document: Not reported
Private Location: False
Location: EAST SIDE OF WAREHOUSE CENTER OF PARKING LOT UNDERGROUND

Report Year: 2004
Tier 2 Report ID: 90212
Chemical ID: 215318
CAS Number: 68476346
Chemical Name: DIESEL FUEL OIL (HIGH SULFUR)
Chemical Date: 6/10/2005
Average Amount: 4
Maximum Amount: 103600
Location ID: 383718
Chemical State: LIQUID
Mixture: True
Mixture Percent: .00
Containter: B - BELOW GROUND TANK
Pressure: 1 - AMBIENT PRESSURE
Temperature: 4 - AMBIENT TEMPERATURE
Average Amount: 4
Maximum Amount: 103600

Map ID
Direction
Distance
Elevation

MAP FINDINGS

Site

Database(s)

EDR ID Number
EPA ID Number

BROWN DISTRIBUTING CO (Continued)

U001366786

Days on Site: 365
Site Plan: False
Site Plan Document: Not reported
Private Location: False
Location: AT THE LISTED FACILITY UNDERGROUND.

Report Year: 2004
Tier 2 Report ID: 90212
Chemical ID: 215317
CAS Number: 8006619
Chemical Name: GASOLINE
Chemical Date: 6/10/2005
Average Amount: 4
Maximum Amount: 38400
Location ID: 383717
Chemical State: Liquid
Mixture: False
Mixture Percent: 100.00
Container: B - BELOW GROUND TANK
Pressure: 1 - AMBIENT PRESSURE
Temperature: 4 - AMBIENT TEMPERATURE
Average Amount: 4
Maximum Amount: 38400
Days on Site: 365
Site Plan: False
Site Plan Document: Not reported
Private Location: False
Location: AT THE LISTED LOCATION UNDER GROUND

Report Year: 2003
Tier 2 Report ID: 87260
Chemical ID: 199026
CAS Number: 68476346
Chemical Name: DIESEL FUEL OIL (HIGH SULFUR)
Chemical Date: 1/4/2005
Average Amount: 4
Maximum Amount: 103600
Location ID: 362220
Chemical State: LIQUID
Mixture: True
Mixture Percent: .00
Container: B - BELOW GROUND TANK
Pressure: 1 - AMBIENT PRESSURE
Temperature: 4 - AMBIENT TEMPERATURE
Average Amount: 4
Maximum Amount: 103600
Days on Site: 365
Site Plan: False
Site Plan Document: Not reported
Private Location: False
Location: EAST SIDE OF WAREHOUSE CORNER OF PARKING LOT AND NORTH END OF PARKING LOT ADJACENT TO LOADING DOCK.

Report Year: 2003

Map ID
Direction
Distance
Elevation

MAP FINDINGS

Site

Database(s)

EDR ID Number
EPA ID Number

BROWN DISTRIBUTING CO (Continued)

U001366786

Tier 2 Report ID: 87260
Chemical ID: 199025
CAS Number: 8006619
Chemical Name: GASOLINE
Chemical Date: 1/4/2005
Average Amount: 4
Maximum Amount: 38400
Location ID: 362219
Chemical State: Liquid
Mixture: True
Mixture Percent: .00
Container: B - BELOW GROUND TANK
Pressure: 1 - AMBIENT PRESSURE
Temperature: 4 - AMBIENT TEMPERATURE
Average Amount: 4
Maximum Amount: 38400
Days on Site: 365
Site Plan: False
Site Plan Document: Not reported
Private Location: False
Location: EASTSIDE OF WAREHOUSE CENTER OF PARKING LOT

Report Year: 2002
Tier 2 Report ID: 79275
Chemical ID: 151706
CAS Number: 68476346
Chemical Name: DIESEL FUEL OIL (HIGH SULFUR)
Chemical Date: 1/2/1972
Average Amount: 8
Maximum Amount: 77700
Location ID: 301900
Chemical State: LIQUID
Mixture: False
Mixture Percent: 100.00
Container: B - BELOW GROUND TANK
Pressure: 1 - AMBIENT PRESSURE
Temperature: 4 - AMBIENT TEMPERATURE
Average Amount: 4
Maximum Amount: 62900
Days on Site: 365
Site Plan: False
Site Plan Document: Not reported
Private Location: False
Location: EAST SIDE OF WAREHOUSE CORNER OF PARKING LOT.

Location ID: 301901
Chemical State: LIQUID
Mixture: False
Mixture Percent: 100.00
Container: B - BELOW GROUND TANK
Pressure: 1 - AMBIENT PRESSURE
Temperature: 4 - AMBIENT TEMPERATURE
Average Amount: 4
Maximum Amount: 14800
Days on Site: 365
Site Plan: False

Map ID
Direction
Distance
Elevation

MAP FINDINGS

Site

Database(s)

EDR ID Number
EPA ID Number

BROWN DISTRIBUTING CO (Continued)

U001366786

Site Plan Document: Not reported
Private Location: False
Location: NORTH END OF PARKING LOT ADJACENT TO LOADING DOCK.

Report Year: 2002
Tier 2 Report ID: 79275
Chemical ID: 151705
CAS Number: 8006619
Chemical Name: GASOLINE
Chemical Date: 1/2/1972
Average Amount: 4
Maximum Amount: 19200
Location ID: 301899
Chemical State: Liquid
Mixture: False
Mixture Percent: 100.00
Container: B - BELOW GROUND TANK
Pressure: 1 - AMBIENT PRESSURE
Temperature: 4 - AMBIENT TEMPERATURE
Average Amount: 4
Maximum Amount: 19200
Days on Site: 365
Site Plan: False
Site Plan Document: Not reported
Private Location: False
Location: EAST SIDE OF WAREHOUSE CENTER OF PARKING LOT.

Report Year: 2001
Tier 2 Report ID: 76074
Chemical ID: 136096
CAS Number: 68476346
Chemical Name: DIESEL FUEL OIL (HIGH SULFUR)
Chemical Date: 1/2/1972
Average Amount: 4
Maximum Amount: 77700
Location ID: 293210
Chemical State: LIQUID
Mixture: False
Mixture Percent: 100.00
Container: CONV
Pressure: CONV
Temperature: CONV
Average Amount: 4
Maximum Amount: 77700
Days on Site: 365
Site Plan: False
Site Plan Document: Not reported
Private Location: False
Location: Not reported

Report Year: 1993
Tier 2 Report ID: 6796
Chemical ID: 114927
CAS Number: 68476346

Map ID
Direction
Distance
Elevation

MAP FINDINGS

Site

Database(s)

EDR ID Number
EPA ID Number

BROWN DISTRIBUTING CO (Continued)

U001366786

Chemical Name: DIESEL FUEL OIL (HIGH SULFUR)
Chemical Date: 1/2/1972
Average Amount: 4
Maximum Amount: 77700
Location ID: 161900
Chemical State: LIQUID
Mixture: False
Mixture Percent: 100.00
Container: CONV
Pressure: CONV
Temperature: CONV
Average Amount: 4
Maximum Amount: 77700
Days on Site: 365
Site Plan: False
Site Plan Document: Not reported
Private Location: False
Location: Not reported

Report Year: 1994
Tier 2 Report ID: 15149
Chemical ID: 114926
CAS Number: 68476346
Chemical Name: DIESEL FUEL OIL (HIGH SULFUR)
Chemical Date: 1/2/1972
Average Amount: 4
Maximum Amount: 77700
Location ID: 176139
Chemical State: LIQUID
Mixture: False
Mixture Percent: 100.00
Container: CONV
Pressure: CONV
Temperature: CONV
Average Amount: 4
Maximum Amount: 77700
Days on Site: 365
Site Plan: False
Site Plan Document: Not reported
Private Location: False
Location: Not reported

Report Year: 1995
Tier 2 Report ID: 23565
Chemical ID: 114925
CAS Number: 68476346
Chemical Name: DIESEL FUEL OIL (HIGH SULFUR)
Chemical Date: 1/2/1972
Average Amount: 4
Maximum Amount: 77700
Location ID: 191478
Chemical State: LIQUID
Mixture: False
Mixture Percent: 100.00
Container: CONV

Map ID
Direction
Distance
Elevation

MAP FINDINGS

Site

Database(s)

EDR ID Number
EPA ID Number

BROWN DISTRIBUTING CO (Continued)

U001366786

Pressure: CONV
Temperature: CONV
Average Amount: 4
Maximum Amount: 77700
Days on Site: 365
Site Plan: False
Site Plan Document: Not reported
Private Location: False
Location: Not reported

Report Year: 1996
Tier 2 Report ID: 32123
Chemical ID: 114924
CAS Number: 68476346
Chemical Name: DIESEL FUEL OIL (HIGH SULFUR)
Chemical Date: 1/2/1972
Average Amount: 4
Maximum Amount: 62900
Location ID: 206772
Chemical State: LIQUID
Mixture: False
Mixture Percent: 100.00
Container: CONV
Pressure: CONV
Temperature: CONV
Average Amount: 4
Maximum Amount: 62900
Days on Site: 365
Site Plan: False
Site Plan Document: Not reported
Private Location: False
Location: Not reported

Report Year: 1997
Tier 2 Report ID: 40688
Chemical ID: 114923
CAS Number: 68476346
Chemical Name: DIESEL FUEL OIL (HIGH SULFUR)
Chemical Date: 1/2/1972
Average Amount: 4
Maximum Amount: 77700
Location ID: 222465
Chemical State: LIQUID
Mixture: False
Mixture Percent: 100.00
Container: CONV
Pressure: CONV
Temperature: CONV
Average Amount: 4
Maximum Amount: 77700
Days on Site: 365
Site Plan: False
Site Plan Document: Not reported
Private Location: False
Location: Not reported

Map ID
Direction
Distance
Elevation

MAP FINDINGS

Site

Database(s)

EDR ID Number
EPA ID Number

BROWN DISTRIBUTING CO (Continued)

U001366786

Report Year: 1998
Tier 2 Report ID: 49324
Chemical ID: 114922
CAS Number: 68476346
Chemical Name: DIESEL FUEL OIL (HIGH SULFUR)
Chemical Date: 1/2/1972
Average Amount: 4
Maximum Amount: 77700
Location ID: 238979
Chemical State: LIQUID
Mixture: False
Mixture Percent: 100.00
Container: CONV
Pressure: CONV
Temperature: CONV
Average Amount: 4
Maximum Amount: 77700
Days on Site: 365
Site Plan: False
Site Plan Document: Not reported
Private Location: False
Location: Not reported

Report Year: 1999
Tier 2 Report ID: 58163
Chemical ID: 114921
CAS Number: 68476346
Chemical Name: DIESEL FUEL OIL (HIGH SULFUR)
Chemical Date: 1/2/1972
Average Amount: 4
Maximum Amount: 77700
Location ID: 256253
Chemical State: LIQUID
Mixture: False
Mixture Percent: 100.00
Container: CONV
Pressure: CONV
Temperature: CONV
Average Amount: 4
Maximum Amount: 77700
Days on Site: 365
Site Plan: False
Site Plan Document: Not reported
Private Location: False
Location: Not reported

Report Year: 2000
Tier 2 Report ID: 67289
Chemical ID: 114920
CAS Number: 68476346
Chemical Name: DIESEL FUEL OIL (HIGH SULFUR)
Chemical Date: 1/2/1972
Average Amount: 4
Maximum Amount: 77700
Location ID: 274779

Map ID
Direction
Distance
Elevation

MAP FINDINGS

Site

Database(s)

EDR ID Number
EPA ID Number

BROWN DISTRIBUTING CO (Continued)

U001366786

Chemical State: LIQUID
Mixture: False
Mixture Percent: 100.00
Containter: CONV
Pressure: CONV
Temperature: CONV
Average Amount: 4
Maximum Amount: 77700
Days on Site: 365
Site Plan: False
Site Plan Document: Not reported
Private Location: False
Location: Not reported

Company Info:

Company Name: BROWN DISTRIBUTING COMPANY OF WEST PALM
Company Address: 1300 ALLENDALE ROAD
Company City,St,Zip: WEST PALM BEACH, FL 33405-
Company Phone: 561-655-2337
Company Fax: 561-833-8621
Company Email: kevin.shaver@bdcwpb.com
FEI Number: 540568406
Comany Contact Name: KEVIN SHAVER
Cmpny Contact Phone: 561-655-3791
Reduced Fees: True
Exempt Fees: False
Electronic Filing: False
Employee: Not reported
Comments: Not reported

FL Financial Assurance 3:

Region: 3
Facility ID: 8630717
Facility Phone: (561) 719-4351
Facility Status: OPEN
Facility Type: C
Type Description: Fuel user/Non-retail
DEP CO: N
Finaincial Responsibility: INSURANCE
Insurance Company: COMMERCE & INDUSTRY
Effective Date: 05-JUL-2010
Expire Date: 05-JUL-2011
Owner ID: 2812
Onwer Name: BROWN DISTRIBUTING CO INC
Owner Address: 1300 ALLENDALE RD
Owner Address2: ATTN: ANDY ZOTTI
Owner City,St,Zip: WEST PALM BEACH, FL 33405
Contact: ANDY ZOTTI
Resp Party Phone: (561) 662-7898

Region: 3
Facility ID: 8630717

Map ID
Direction
Distance
Elevation

MAP FINDINGS

Site

Database(s)

EDR ID Number
EPA ID Number

BROWN DISTRIBUTING CO (Continued)

U001366786

Facility Phone: (561) 719-4351
Facility Status: OPEN
Facility Type: C
Type Description: Fuel user/Non-retail
DEP CO: N
Financial Responsibility: INSURANCE
Insurance Company: COMMERCE & INDUSTRY
Effective Date: 05-JUL-2013
Expire Date: 05-JUL-2014
Owner ID: 2812
Owner Name: BROWN DISTRIBUTING CO INC
Owner Address: 1300 ALLENDALE RD
Owner Address2: ATTN: ANDY ZOTTI
Owner City,St,Zip: WEST PALM BEACH, FL 33405
Contact: ANDY ZOTTI
Resp Party Phone: (561) 662-7898

Region: 3
Facility ID: 8630717
Facility Phone: (561) 719-4351
Facility Status: OPEN
Facility Type: C
Type Description: Fuel user/Non-retail
DEP CO: N
Financial Responsibility: INSURANCE
Insurance Company: COMMERCE & INDUSTRY
Effective Date: 05-JUL-2009
Expire Date: 05-JUL-2010
Owner ID: 2812
Owner Name: BROWN DISTRIBUTING CO INC
Owner Address: 1300 ALLENDALE RD
Owner Address2: ATTN: ANDY ZOTTI
Owner City,St,Zip: WEST PALM BEACH, FL 33405
Contact: ANDY ZOTTI
Resp Party Phone: (561) 662-7898

Region: 3
Facility ID: 8630717
Facility Phone: (561) 719-4351
Facility Status: OPEN
Facility Type: C
Type Description: Fuel user/Non-retail
DEP CO: N
Financial Responsibility: INSURANCE
Insurance Company: COMMERCE & INDUSTRY
Effective Date: 05-JUL-2011
Expire Date: 05-JUL-2012
Owner ID: 2812
Owner Name: BROWN DISTRIBUTING CO INC
Owner Address: 1300 ALLENDALE RD
Owner Address2: ATTN: ANDY ZOTTI
Owner City,St,Zip: WEST PALM BEACH, FL 33405
Contact: ANDY ZOTTI
Resp Party Phone: (561) 662-7898

FL Financial Assurance 3:
Region: 3

Map ID
Direction
Distance
Elevation

MAP FINDINGS

Site

Database(s)

EDR ID Number
EPA ID Number

BROWN DISTRIBUTING CO (Continued)

U001366786

Facility ID: 8630717
Facility Phone: (561) 719-4351
Facility Status: OPEN
Facility Type: C
Type Description: Fuel user/Non-retail
DEP CO: N
Financial Responsibility: INSURANCE
Insurance Company: COMMERCE & INDUSTRY
Effective Date: 05-JUL-2010
Expire Date: 05-JUL-2011
Owner ID: 2812
Owner Name: BROWN DISTRIBUTING CO INC
Owner Address: 1300 ALLENDALE RD
Owner Address2: ATTN: ANDY ZOTTI
Owner City,St,Zip: WEST PALM BEACH, FL 33405
Contact: ANDY ZOTTI
Resp Party Phone: (561) 662-7898

Region: 3
Facility ID: 8630717
Facility Phone: (561) 719-4351
Facility Status: OPEN
Facility Type: C
Type Description: Fuel user/Non-retail
DEP CO: N
Financial Responsibility: INSURANCE
Insurance Company: COMMERCE & INDUSTRY
Effective Date: 05-JUL-2013
Expire Date: 05-JUL-2014
Owner ID: 2812
Owner Name: BROWN DISTRIBUTING CO INC
Owner Address: 1300 ALLENDALE RD
Owner Address2: ATTN: ANDY ZOTTI
Owner City,St,Zip: WEST PALM BEACH, FL 33405
Contact: ANDY ZOTTI
Resp Party Phone: (561) 662-7898

Region: 3
Facility ID: 8630717
Facility Phone: (561) 719-4351
Facility Status: OPEN
Facility Type: C
Type Description: Fuel user/Non-retail
DEP CO: N
Financial Responsibility: INSURANCE
Insurance Company: COMMERCE & INDUSTRY
Effective Date: 05-JUL-2009
Expire Date: 05-JUL-2010
Owner ID: 2812
Owner Name: BROWN DISTRIBUTING CO INC
Owner Address: 1300 ALLENDALE RD
Owner Address2: ATTN: ANDY ZOTTI
Owner City,St,Zip: WEST PALM BEACH, FL 33405
Contact: ANDY ZOTTI
Resp Party Phone: (561) 662-7898

Region: 3

Map ID
Direction
Distance
Elevation

MAP FINDINGS

Site

Database(s)

EDR ID Number
EPA ID Number

BROWN DISTRIBUTING CO (Continued)

U001366786

Facility ID: 8630717
Facility Phone: (561) 719-4351
Facility Status: OPEN
Facility Type: C
Type Description: Fuel user/Non-retail
DEP CO: N
Financial Responsibility: INSURANCE
Insurance Company: COMMERCE & INDUSTRY
Effective Date: 05-JUL-2011
Expire Date: 05-JUL-2012
Owner ID: 2812
Owner Name: BROWN DISTRIBUTING CO INC
Owner Address: 1300 ALLENDALE RD
Owner Address2: ATTN: ANDY ZOTTI
Owner City,St,Zip: WEST PALM BEACH, FL 33405
Contact: ANDY ZOTTI
Resp Party Phone: (561) 662-7898

FL Financial Assurance 3:

Region: 3
Facility ID: 8630717
Facility Phone: (561) 719-4351
Facility Status: OPEN
Facility Type: C
Type Description: Fuel user/Non-retail
DEP CO: N
Financial Responsibility: INSURANCE
Insurance Company: COMMERCE & INDUSTRY
Effective Date: 05-JUL-2010
Expire Date: 05-JUL-2011
Owner ID: 2812
Owner Name: BROWN DISTRIBUTING CO INC
Owner Address: 1300 ALLENDALE RD
Owner Address2: ATTN: ANDY ZOTTI
Owner City,St,Zip: WEST PALM BEACH, FL 33405
Contact: ANDY ZOTTI
Resp Party Phone: (561) 662-7898

Region: 3
Facility ID: 8630717
Facility Phone: (561) 719-4351
Facility Status: OPEN
Facility Type: C
Type Description: Fuel user/Non-retail
DEP CO: N
Financial Responsibility: INSURANCE
Insurance Company: COMMERCE & INDUSTRY
Effective Date: 05-JUL-2013
Expire Date: 05-JUL-2014
Owner ID: 2812
Owner Name: BROWN DISTRIBUTING CO INC
Owner Address: 1300 ALLENDALE RD
Owner Address2: ATTN: ANDY ZOTTI
Owner City,St,Zip: WEST PALM BEACH, FL 33405
Contact: ANDY ZOTTI
Resp Party Phone: (561) 662-7898

Map ID
Direction
Distance
Elevation

MAP FINDINGS

Site

Database(s)

EDR ID Number
EPA ID Number

BROWN DISTRIBUTING CO (Continued)

U001366786

Region: 3
Facility ID: 8630717
Facility Phone: (561) 719-4351
Facility Status: OPEN
Facility Type: C
Type Description: Fuel user/Non-retail
DEP CO: N
Financial Responsibility: INSURANCE
Insurance Company: COMMERCE & INDUSTRY
Effective Date: 05-JUL-2009
Expire Date: 05-JUL-2010
Owner ID: 2812
Owner Name: BROWN DISTRIBUTING CO INC
Owner Address: 1300 ALLENDALE RD
Owner Address2: ATTN: ANDY ZOTTI
Owner City,St,Zip: WEST PALM BEACH, FL 33405
Contact: ANDY ZOTTI
Resp Party Phone: (561) 662-7898

Region: 3
Facility ID: 8630717
Facility Phone: (561) 719-4351
Facility Status: OPEN
Facility Type: C
Type Description: Fuel user/Non-retail
DEP CO: N
Financial Responsibility: INSURANCE
Insurance Company: COMMERCE & INDUSTRY
Effective Date: 05-JUL-2011
Expire Date: 05-JUL-2012
Owner ID: 2812
Owner Name: BROWN DISTRIBUTING CO INC
Owner Address: 1300 ALLENDALE RD
Owner Address2: ATTN: ANDY ZOTTI
Owner City,St,Zip: WEST PALM BEACH, FL 33405
Contact: ANDY ZOTTI
Resp Party Phone: (561) 662-7898

49
SSE
1/4-1/2
0.312 mi.
1649 ft.

PALM BEACH INT'L AIRPORT DUMP #2(COUNTY DATA)

**FL SWF/LF S108031590
N/A**

PALM BEACH (County), FL

**Relative:
Higher**

SWF/LF:
Facility ID: 94324
District: SED
Lat/Long: 26:40:58.75 / 80:4:27.02
Class Type: 520
Classification: OLD DUMP
Class Status: CLOSED, NO GW MONITORING (J)
Section: 32
Township: 43S
Range: 43E
Responsible Authority Name: Not reported
Responsible Authority Address: Not reported
Responsible Authority City,St,Zip: Not reported
Responsible Authority Phone: Not reported

**Actual:
10 ft.**

Map ID
Direction
Distance
Elevation

MAP FINDINGS

Site

Database(s)

EDR ID Number
EPA ID Number

PALM BEACH INT'L AIRPORT DUMP #2(COUNTY DATA) (Continued)

S108031590

EEmail Address1: Not reported
EEmail Address2: Not reported
Site Supervisor Name: Not reported
Site Supervisor Addr: Not reported
Site Supervisor City/State/Zip: Not reported
Site Supervisor Telephone: Not reported
Land Owner Name: Not reported
Land Owner Address: Not reported
Land Owner City/State/Zip: Not reported
Land Owner Telephone: Not reported

[Click here for Florida Oculus:](#)

50
WNW
1/4-1/2
0.364 mi.
1920 ft.

A&M DISCOUNT BEVERAGE #23
2227 BELVEDERE RD
WEST PALM BEACH, FL 33405

FL LUST **U001366311**
FL UST **N/A**

Relative:
Higher

LUST:

Actual:
11 ft.

Region: STATE
Facility Id: 8514682
Facility Status: CLOSED
Facility Type: A - Retail Station
Facility Phone: (561)684-6866
Facility Cleanup Rank: 674
District: Southeast District
Lat/Long (dms): 26 41 29.7899999 / 80 5 12.09
Section: 029
Township: 43S
Range: 43E
Feature: Not reported
Method: AGPS
Datum: 0
Score: 75
Score Effective Date: 11/04/1997
Score When Ranked: 75
Operator: SIMPKINS & SHERIFF ENTERPRISES
Name Update: Not reported
Address Update: Not reported

Discharge Cleanup Summary:

Discharge Date: 04/15/1987
PCT Discharge Combined: Not reported
Cleanup Required: R - CLEANUP REQUIRED
Discharge Cleanup Status: SRCR - SRCR COMPLETE
Disch Cleanup Status Date: 01/19/2006
Cleanup Work Status: COMPLETED
Information Source: E - EDI
Other Source Description: Not reported
Eligibility Indicator: E - ELIGIBLE
Site Manager: ROMERO_R
Site Mgr End Date: 06/05/2006
Tank Office: PCLP50 - PALM BEACH CNTY DEPT ENVIRONMENTAL MGMT

Petroleum Cleanup Program Eligibility:

Facility ID: 8514682
Discharge Date: 15-Apr-1987
Pct Discharge Combined With: Not reported

Map ID
Direction
Distance
Elevation

MAP FINDINGS

Site

Database(s)

EDR ID Number
EPA ID Number

A&M DISCOUNT BEVERAGE #23 (Continued)

U001366311

Cleanup Required: R - CLEANUP REQUIRED
Discharge Cleanup Status: SRCR - SRCR COMPLETE
Disch Cleanup Status Date: 01/19/2006
Cleanup Work Status: COMPLETED
Information Source: E - EDI
Other Source Description: Not reported
Application Received Date: 5/6/1987
Cleanup Program: E - EARLY DETECTION INCENTIVE
Eligibility Status: 12/19/1988
Elig Status Date: 12/19/1988
Letter Of Intent Date: Not reported
Redetermined: No
Inspection Date: 06/19/1987
Site Manager: ROMERO_R
Site Mgr End Date: 06/05/2006
Tank Office: PCLP50 - PALM BEACH CNTY DEPT ENVIRONMENTAL MGMT
Deductible Amount: Not reported
Deductible Paid To Date: 0
Co-Pay Amount: Not reported
Co-Pay Paid To Date: 0
Cap Amount: Not reported

Contaminated Media:
Discharge Date: 04/15/1987
Pct Discharge Combined With: Not reported
Cleanup Required: R - CLEANUP REQUIRED
Discharge Cleanup Status: SRCR - SRCR COMPLETE
Disch Cleanup Status Date: 01/19/2006
Cleanup Work Status: COMPLETED
Information Source: E - EDI
Other Source Description: Not reported
Elig Indicator: E - ELIGIBLE
Site Manager: ROMERO_R
Site Mgr End Date: 06/05/2006
Tank Office: PCLP50 - PALM BEACH CNTY DEPT
Contaminated Drinking Wells: 0
Contaminated Monitoring Well: Yes
Contaminated Soil: Yes
Contaminated Surface Water: No
Contaminated Ground Water: Yes
Pollutant: A - LEADED GAS
Pollutant Other Description: Not reported
Gallons Discharged: Not reported
Discharge Date: 04/15/1987
Pct Discharge Combined With: Not reported
Cleanup Required: R - CLEANUP REQUIRED
Discharge Cleanup Status: SRCR - SRCR COMPLETE
Disch Cleanup Status Date: 01/19/2006
Cleanup Work Status: COMPLETED
Information Source: E - EDI
Other Source Description: Not reported
Elig Indicator: E - ELIGIBLE
Site Manager: ROMERO_R
Site Mgr End Date: 06/05/2006
Tank Office: PCLP50 - PALM BEACH CNTY DEPT
Contaminated Drinking Wells: 0
Contaminated Monitoring Well: Yes
Contaminated Soil: Yes

Map ID
Direction
Distance
Elevation

MAP FINDINGS

Site

Database(s)

EDR ID Number
EPA ID Number

A&M DISCOUNT BEVERAGE #23 (Continued)

U001366311

Contaminated Surface Water: No
Contaminated Ground Water: Yes
Pollutant: B - UNLEADED GAS
Pollutant Other Description: Not reported
Gallons Discharged: Not reported

Task Information:
District: SED
Facility ID: 8514682
Facility Status: CLOSED
Facility Type: A - Retail Station -
County: PALM BEACH
County ID: 50
Cleanup Eligibility Status: E
Source Effective Date: 01-19-2006
Discharge Date: 04-15-1987
Cleanup Required: R - CLEANUP REQUIRED
Discharge Cleanup Status: SRCR - SRCR COMPLETE
Disch Cleanup Status Date: 01-19-2006
SRC Action Type: SRCR - SITE REHABILITATION COMPLETION REPORT
SRC Submit Date: 12-27-2005
SRC Review Date: 01-19-2006
SRC Completion Status: A - APPROVED
SRC Issue Date: 05-19-2006
SRC Comment: Not reported
Cleanup Work Status: COMPLETED
Site Mgr: ROMERO_R
Site Mgr End Date: 06-05-2006
Tank Office: PCLP50 - Palm Beach County
SR Task ID: Not reported
SR Cleanup Responsible: -
SR Funding Eligibility Type: -
SR Actual Cost: Not reported
SR Completion Date: Not reported
SR Payment Date: Not reported
SR Oral Date: Not reported
SR Written Date: Not reported
SR Soil Removal: Not reported
SR Free Product Removal: Not reported
SR Soil Tonnage Removed: Not reported
SR Soil Treatment: Not reported
SR Other Treatment: Not reported
SR Alternate Proc Received Date: Not reported
SR Alternate Procedure Status: Not reported
SR Alternate Procedure Status Date: Not reported
SR Alternate Procedure Comments: Not reported
SA Task ID: 39264
SA Cleanup Responsible: -
SA Funding Eligibility Type: -
SA Actual Cost: Not reported
SA Completion Date: 05-19-1992
SA Payment Date: Not reported
RAP Task ID: 39265
RAP Cleanup Responsible ID: LP - LOCAL PROGRAM
RAP Funding Eligibility Type: SCR - PRIORITY SCORE ORDER
RAP Actual Cost: Not reported
RAP Completion Date: 11-14-2000
RAP Payment Date: Not reported

Map ID
Direction
Distance
Elevation

MAP FINDINGS

Site

Database(s)

EDR ID Number
EPA ID Number

A&M DISCOUNT BEVERAGE #23 (Continued)

U001366311

RAP Last Order Approved: 1995-07-12 00:00:00
RA Task ID: 39266
RA Cleanup Responsible: LP - LOCAL PROGRAM
RA Funding Eligibility Type: SCR - PRIORITY SCORE ORDER
RA Years to Complete: Not reported
RA Actual Cost: Not reported

[Click here for Florida Oculus:](#)

UST:

Facility Id: 8514682
Facility Status: CLOSED
Type Description: Retail Station
Facility Phone: (561) 684-6866
Region: STATE
Positioning Method: AGPS
Lat/Long (dms): 26 41 28 / 80 5 10

Owner:

Owner Id: 13518
Owner Name: MAPCO PETROLEUM INC
Owner Address: 1101 KERMIT DR
Owner Address 2: Not reported
Owner City,St,Zip: NASHVILLE, TN 37217
Owner Contact: GREGORY STEPHENSON
Owner Phone: (615) 346-3106

Tank Info:

Tank Id: 1
Status: Removed
Status Date: 31-JAN-1992
Install Date: Not reported
Substance: Leaded gas
Content Description: Leaded Gas
Gallons: 3000
Vessel Indicator: TANK
Tank Location: UNDERGROUND
DEP Contractor: No

Tank Id: 2
Status: Removed
Status Date: 31-JAN-1992
Install Date: Not reported
Substance: Leaded gas
Content Description: Leaded Gas
Gallons: 3000
Vessel Indicator: TANK
Tank Location: UNDERGROUND
DEP Contractor: No

Tank Id: 3
Status: Removed
Status Date: 31-JAN-1992
Install Date: Not reported
Substance: Gasohol
Content Description: Gasohol
Gallons: 3000

Map ID
Direction
Distance
Elevation

MAP FINDINGS

Site

Database(s)

EDR ID Number
EPA ID Number

A&M DISCOUNT BEVERAGE #23 (Continued)

U001366311

Vessel Indicator: TANK
Tank Location: UNDERGROUND
DEP Contractor: No

Tank Id: 4
Status: Removed
Status Date: 31-JAN-1992
Install Date: Not reported
Substance: Gasohol
Content Description: Gasohol
Gallons: 3000

Vessel Indicator: TANK
Tank Location: UNDERGROUND
DEP Contractor: No

Tank Id: 5
Status: Removed
Status Date: 31-JAN-1992
Install Date: Not reported
Substance: Unleaded gas
Content Description: Unleaded Gas
Gallons: 4000
Vessel Indicator: TANK
Tank Location: UNDERGROUND
DEP Contractor: No

[Click here for Florida Oculus:](#)

51
East
1/4-1/2
0.369 mi.
1950 ft.

WAREHOUSE DEVELOPMENT OF PALM BEACHES
1225 OMAR RD
WEST PALM BEACH, FL 33405

FL LUST U001367833
FL UST N/A

Relative:
Higher

LUST:
Region: STATE
Facility Id: 9202183
Facility Status: CLOSED
Facility Type: C - Fuel user/Non-retail
Facility Phone: (412)362-5205
Facility Cleanup Rank: Not reported
District: Southeast District
Lat/Long (dms): 26 41 19.5300000 / 80 4 10.93
Section: Not reported
Township: Not reported
Range: Not reported
Feature: Not reported
Method: AGPS
Datum: 0
Score: Not reported
Score Effective Date: Not reported
Score When Ranked: Not reported
Operator: WAREHOUSE DEVELOPMENT PALM BEACH
Name Update: Not reported
Address Update: Not reported

Actual:
19 ft.

Discharge Cleanup Summary:

Map ID
Direction
Distance
Elevation

MAP FINDINGS

Site

Database(s)

EDR ID Number
EPA ID Number

WAREHOUSE DEVELOPMENT OF PALM BEACHES (Continued)

U001367833

Discharge Date: 06/30/1992
PCT Discharge Combined: Not reported
Cleanup Required: N - NO CLEANUP REQUIRED
Discharge Cleanup Status: NREQ - CLEANUP NOT REQUIRED
Disch Cleanup Status Date: 05/29/2001
Cleanup Work Status: COMPLETED
Information Source: A - ABANDONED TANK RESTORATION
Other Source Description: Not reported
Eligibility Indicator: I - INELIGIBLE
Site Manager: Not reported
Site Mgr End Date: Not reported
Tank Office: -

Task Information:

District: SED
Facility ID: 9202183
Facility Status: CLOSED
Facility Type: C - Fuel user/Non-retail -
County: PALM BEACH
County ID: 50
Cleanup Eligibility Status: I
Source Effective Date: Not reported
Discharge Date: 06-30-1992
Cleanup Required: N - NO CLEANUP REQUIRED
Discharge Cleanup Status: NREQ - CLEANUP NOT REQUIRED
Disch Cleanup Status Date: 05-29-2001
SRC Action Type: -
SRC Submit Date: Not reported
SRC Review Date: Not reported
SRC Completion Status: -
SRC Issue Date: Not reported
SRC Comment: Not reported
Cleanup Work Status: COMPLETED
Site Mgr: Not reported
Site Mgr End Date: Not reported
Tank Office: -
SR Task ID: Not reported
SR Cleanup Responsible: -
SR Funding Eligibility Type: -
SR Actual Cost: Not reported
SR Completion Date: Not reported
SR Payment Date: Not reported
SR Oral Date: Not reported
SR Written Date: Not reported
SR Soil Removal: Not reported
SR Free Product Removal: Not reported
SR Soil Tonnage Removed: Not reported
SR Soil Treatment: Not reported
SR Other Treatment: Not reported
SR Alternate Proc Received Date: Not reported
SR Alternate Procedure Status: Not reported
SR Alternate Procedure Status Date: Not reported
SR Alternate Procedure Comments: Not reported
SA Task ID: 36799
SA Cleanup Responsible: -
SA Funding Eligibility Type: -
SA Actual Cost: Not reported
SA Completion Date: Not reported

Map ID
Direction
Distance
Elevation

MAP FINDINGS

Site

Database(s)

EDR ID Number
EPA ID Number

WAREHOUSE DEVELOPMENT OF PALM BEACHES (Continued)

U001367833

SA Payment Date: Not reported
RAP Task ID: 36800
RAP Cleanup Responsible ID: NA - NOT APPLICABLE
RAP Funding Eligibility Type: -
RAP Actual Cost: Not reported
RAP Completion Date: Not reported
RAP Payment Date: Not reported
RAP Last Order Approved: Not reported
RA Task ID: 36801
RA Cleanup Responsible: NA - NOT APPLICABLE
RA Funding Eligibility Type: -
RA Years to Complete: Not reported
RA Actual Cost: Not reported

[Click here for Florida Oculus:](#)

UST:

Facility Id: 9202183
Facility Status: CLOSED
Type Description: Fuel user/Non-retail
Facility Phone: (412) 362-5205
Region: STATE
Positioning Method: AGPS
Lat/Long (dms): 26 41 17 / 80 4 13

Owner:

Owner Id: 23439
Owner Name: WAREHOUSE DEVELOP PALM BEACHES
Owner Address: 5830 ELLSWORTH AVE #300
Owner Address 2: Not reported
Owner City,St,Zip: PITTSBURGH, PA 15232
Owner Contact: Not reported
Owner Phone: (412) 362-5205

Tank Info:

Tank Id: 1
Status: Removed
Status Date: 30-SEP-1992
Install Date: Not reported
Substance: Leaded gas
Content Description: Leaded Gas
Gallons: 1000
Vessel Indicator: TANK
Tank Location: UNDERGROUND
DEP Contractor: No

[Click here for Florida Oculus:](#)

Map ID
 Direction
 Distance
 Elevation

MAP FINDINGS

Site

Database(s)

EDR ID Number
 EPA ID Number

52
East
1/4-1/2
0.387 mi.
2044 ft.

HOLIDAY INN AT AIRPORT
1301 BELVEDERE RD
WEST PALM BEACH, FL 33401

FL LUST
FL UST
FL Financial Assurance

U001544230
N/A

Relative:
Higher

LUST:

Actual:
14 ft.

Region: STATE
 Facility Id: 9300734
 Facility Status: OPEN
 Facility Type: C - Fuel user/Non-retail
 Facility Phone: (561)659-3880
 Facility Cleanup Rank: Not reported
 District: Southeast District
 Lat/Long (dms): 26 41 27.8799999 / 80 4 8.46000000
 Section: Not reported
 Township: Not reported
 Range: Not reported
 Feature: Not reported
 Method: AGPS
 Datum: 0
 Score: Not reported
 Score Effective Date: Not reported
 Score When Ranked: Not reported
 Operator: DAVID LEBLANC
 Name Update: Not reported
 Address Update: Not reported

Discharge Cleanup Summary:

Discharge Date: 03/18/1999
 PCT Discharge Combined: Not reported
 Cleanup Required: R - CLEANUP REQUIRED
 Discharge Cleanup Status: NFA - NFA COMPLETE
 Disch Cleanup Status Date: 11/24/1999
 Cleanup Work Status: COMPLETED
 Information Source: D - DISCHARGE NOTIFICATION
 Other Source Description: Not reported
 Eligibility Indicator: I - INELIGIBLE
 Site Manager: GIBSON_D
 Site Mgr End Date: 05/06/2005
 Tank Office: PCLP50 - PALM BEACH CNTY DEPT ENVIRONMENTAL MGMT

Contaminated Media:

Discharge Date: 03/18/1999
 Pct Discharge Combined With: Not reported
 Cleanup Required: R - CLEANUP REQUIRED
 Discharge Cleanup Status: NFA - NFA COMPLETE
 Disch Cleanup Status Date: 11/24/1999
 Cleanup Work Status: COMPLETED
 Information Source: D - DISCHARGE NOTIFICATION
 Other Source Description: Not reported
 Elig Indicator: I - INELIGIBLE
 Site Manager: GIBSON_D
 Site Mgr End Date: 05/06/2005
 Tank Office: PCLP50 - PALM BEACH CNTY DEPT
 Contaminated Drinking Wells: Not reported
 Contaminated Monitoring Well: Not reported
 Contaminated Soil: Not reported
 Contaminated Surface Water: Not reported
 Contaminated Ground Water: Yes

Map ID
Direction
Distance
Elevation

MAP FINDINGS

Site

Database(s)

EDR ID Number
EPA ID Number

HOLIDAY INN AT AIRPORT (Continued)

U001544230

Pollutant: G - EMERG GENERATOR DIESEL
Pollutant Other Description: Not reported
Gallons Discharged: Not reported

Task Information:

District: SED
Facility ID: 9300734
Facility Status: OPEN
Facility Type: C - Fuel user/Non-retail -
County: PALM BEACH
County ID: 50
Cleanup Eligibility Status: I
Source Effective Date: 11-24-1999
Discharge Date: 03-18-1999
Cleanup Required: R - CLEANUP REQUIRED
Discharge Cleanup Status: NFA - NFA COMPLETE
Disch Cleanup Status Date: 11-24-1999
SRC Action Type: NFA - NO FURTHER ACTION
SRC Submit Date: 11-22-1999
SRC Review Date: 11-23-1999
SRC Completion Status: A - APPROVED
SRC Issue Date: 12-09-1999
SRC Comment: Not reported
Cleanup Work Status: COMPLETED
Site Mgr: GIBSON_D
Site Mgr End Date: 05-06-2005
Tank Office: PCLP50 - Palm Beach County
SR Task ID: Not reported
SR Cleanup Responsible: -
SR Funding Eligibility Type: -
SR Actual Cost: Not reported
SR Completion Date: Not reported
SR Payment Date: Not reported
SR Oral Date: Not reported
SR Written Date: Not reported
SR Soil Removal: Not reported
SR Free Product Removal: Not reported
SR Soil Tonnage Removed: Not reported
SR Soil Treatment: Not reported
SR Other Treatment: Not reported
SR Alternate Proc Received Date: Not reported
SR Alternate Procedure Status: Not reported
SR Alternate Procedure Status Date: Not reported
SR Alternate Procedure Comments: Not reported
SA Task ID: 66789
SA Cleanup Responsible: -
SA Funding Eligibility Type: -
SA Actual Cost: Not reported
SA Completion Date: Not reported
SA Payment Date: Not reported
RAP Task ID: Not reported
RAP Cleanup Responsible ID: -
RAP Funding Eligibility Type: -
RAP Actual Cost: Not reported
RAP Completion Date: Not reported
RAP Payment Date: Not reported
RAP Last Order Approved: Not reported
RA Task ID: 61225

Map ID
Direction
Distance
Elevation

MAP FINDINGS

Site

Database(s)

EDR ID Number
EPA ID Number

HOLIDAY INN AT AIRPORT (Continued)

U001544230

RA Cleanup Responsible: -
RA Funding Eligibility Type: -
RA Years to Complete: 0
RA Actual Cost: Not reported

Click here for Florida Oculus:

UST:

Facility Id: 9300734
Facility Status: OPEN
Type Description: Fuel user/Non-retail
Facility Phone: (561) 659-3880
Region: STATE
Positioning Method: AGPS
Lat/Long (dms): 26 41 28 / 80 4 9

Owner:

Owner Id: 37974
Owner Name: PHILLIPS PALM BEACH INC
Owner Address: 1315 S DIVISION ST
Owner Address 2: C/O MARSHALL HOTELS & RESORTS INC
Owner City,St,Zip: SALISBURY, MD 21804
Owner Contact: CHARLES L MARSHALL
Owner Phone: (410) 749-8464

Tank Info:

Tank Id: 1
Status: Removed
Status Date: 26-MAR-1999
Install Date: 01-MAR-1987
Substance: Diesel-emergen generator
Content Description: Emerg Generator Diesel
Gallons: 1000
Vessel Indicator: TANK
Tank Location: UNDERGROUND
DEP Contractor: No

Tank Id: 2
Status: In service
Status Date: 01-JAN-1999
Install Date: Not reported
Substance: Diesel-emergen generator
Content Description: Emerg Generator Diesel
Gallons: 500
Vessel Indicator: TANK
Tank Location: UNDERGROUND
DEP Contractor: No

Construction:

Tank Id: 2
Construction Category: Secondary Containment
Construction Description: Double wall - tank jacket

Tank Id: 2
Construction Category: Overfill/Spill
Construction Description: Ball check valve

Map ID
Direction
Distance
Elevation

MAP FINDINGS

Site

Database(s)

EDR ID Number
EPA ID Number

HOLIDAY INN AT AIRPORT (Continued)

U001544230

Tank Id: 2
Construction Category: Overfill/Spill
Construction Description: Tight fill

Tank Id: 2
Construction Category: Overfill/Spill
Construction Description: Spill containment bucket

Tank Id: 2
Construction Category: Overfill/Spill
Construction Description: DEP approved protection

Monitoring:
Tank ID: 2
Monitoring Description: Not required

Piping:
Tank ID: 2
Piping Category: Primary Construction
Piping Description: Steel/galvanized metal

Tank ID: 2
Piping Category: Secondary Containment
Piping Description: Double wall - pipe jacket

Tank ID: 2
Piping Category: Miscellaneous Attributes
Piping Description: Suction piping system

[Click here for Florida Oculus:](#)

FL Financial Assurance 3:

Region: 3
Facility ID: 9300734
Facility Phone: (561) 659-3880
Facility Status: OPEN
Facility Type: C
Type Description: Fuel user/Non-retail
DEP CO: N
Financial Responsibility: INSURANCE
Insurance Company: ZURICH-AMERICAN
Effective Date: 21-FEB-2010
Expire Date: 21-FEB-2011
Owner ID: 37974
Owner Name: PHILLIPS PALM BEACH INC
Owner Address: 1315 S DIVISION ST
Owner Address2: C/O MARSHALL HOTELS & RESORTS INC
Owner City,St,Zip: SALISBURY, MD 21804
Contact: CHARLES L MARSHALL
Resp Party Phone: (410) 749-8464

Region: 3
Facility ID: 9300734
Facility Phone: (561) 659-3880

Map ID
Direction
Distance
Elevation

MAP FINDINGS

Site

Database(s)

EDR ID Number
EPA ID Number

HOLIDAY INN AT AIRPORT (Continued)

U001544230

Facility Status: OPEN
Facility Type: C
Type Description: Fuel user/Non-retail
DEP CO: N
Financial Responsibility: INSURANCE
Insurance Company: ACE
Effective Date: 21-FEB-2011
Expire Date: 21-FEB-2012
Owner ID: 37974
Owner Name: PHILLIPS PALM BEACH INC
Owner Address: 1315 S DIVISION ST
Owner Address2: C/O MARSHALL HOTELS & RESORTS INC
Owner City,St,Zip: SALISBURY, MD 21804
Contact: CHARLES L MARSHALL
Resp Party Phone: (410) 749-8464

Region: 3
Facility ID: 9300734
Facility Phone: (561) 659-3880
Facility Status: OPEN
Facility Type: C
Type Description: Fuel user/Non-retail
DEP CO: N
Financial Responsibility: INSURANCE
Insurance Company: OHIO CASUALTY
Effective Date: 31-DEC-2012
Expire Date: 31-DEC-2013
Owner ID: 37974
Owner Name: PHILLIPS PALM BEACH INC
Owner Address: 1315 S DIVISION ST
Owner Address2: C/O MARSHALL HOTELS & RESORTS INC
Owner City,St,Zip: SALISBURY, MD 21804
Contact: CHARLES L MARSHALL
Resp Party Phone: (410) 749-8464

Region: 3
Facility ID: 9300734
Facility Phone: (561) 659-3880
Facility Status: OPEN
Facility Type: C
Type Description: Fuel user/Non-retail
DEP CO: N
Financial Responsibility: INSURANCE
Insurance Company: ZURICH-AMERICAN
Effective Date: 21-FEB-2009
Expire Date: 21-FEB-2010
Owner ID: 37974
Owner Name: PHILLIPS PALM BEACH INC
Owner Address: 1315 S DIVISION ST
Owner Address2: C/O MARSHALL HOTELS & RESORTS INC
Owner City,St,Zip: SALISBURY, MD 21804
Contact: CHARLES L MARSHALL
Resp Party Phone: (410) 749-8464

Region: 3
Facility ID: 9300734
Facility Phone: (561) 659-3880

Map ID
Direction
Distance
Elevation

MAP FINDINGS

Site

Database(s)

EDR ID Number
EPA ID Number

HOLIDAY INN AT AIRPORT (Continued)

U001544230

Facility Status: OPEN
Facility Type: C
Type Description: Fuel user/Non-retail
DEP CO: N
Financial Responsibility: INSURANCE
Insurance Company: ACE
Effective Date: 21-FEB-2013
Expire Date: 21-FEB-2014
Owner ID: 37974
Owner Name: PHILLIPS PALM BEACH INC
Owner Address: 1315 S DIVISION ST
Owner Address2: C/O MARSHALL HOTELS & RESORTS INC
Owner City,St,Zip: SALISBURY, MD 21804
Contact: CHARLES L MARSHALL
Resp Party Phone: (410) 749-8464

Region: 3
Facility ID: 9300734
Facility Phone: (561) 659-3880
Facility Status: OPEN
Facility Type: C
Type Description: Fuel user/Non-retail
DEP CO: N
Financial Responsibility: INSURANCE
Insurance Company: NEW HAMPSHIRE INSURANCE CO
Effective Date: 01-DEC-2008
Expire Date: 01-DEC-2009
Owner ID: 37974
Owner Name: PHILLIPS PALM BEACH INC
Owner Address: 1315 S DIVISION ST
Owner Address2: C/O MARSHALL HOTELS & RESORTS INC
Owner City,St,Zip: SALISBURY, MD 21804
Contact: CHARLES L MARSHALL
Resp Party Phone: (410) 749-8464

FL Financial Assurance 3:

Region: 3
Facility ID: 9300734
Facility Phone: (561) 659-3880
Facility Status: OPEN
Facility Type: C
Type Description: Fuel user/Non-retail
DEP CO: N
Financial Responsibility: INSURANCE
Insurance Company: ZURICH-AMERICAN
Effective Date: 21-FEB-2010
Expire Date: 21-FEB-2011
Owner ID: 37974
Owner Name: PHILLIPS PALM BEACH INC
Owner Address: 1315 S DIVISION ST
Owner Address2: C/O MARSHALL HOTELS & RESORTS INC
Owner City,St,Zip: SALISBURY, MD 21804
Contact: CHARLES L MARSHALL
Resp Party Phone: (410) 749-8464

Region: 3
Facility ID: 9300734

Map ID
Direction
Distance
Elevation

MAP FINDINGS

Site

Database(s)

EDR ID Number
EPA ID Number

HOLIDAY INN AT AIRPORT (Continued)

U001544230

Facility Phone: (561) 659-3880
Facility Status: OPEN
Facility Type: C
Type Description: Fuel user/Non-retail
DEP CO: N
Financial Responsibility: INSURANCE
Insurance Company: ACE
Effective Date: 21-FEB-2011
Expire Date: 21-FEB-2012
Owner ID: 37974
Owner Name: PHILLIPS PALM BEACH INC
Owner Address: 1315 S DIVISION ST
Owner Address2: C/O MARSHALL HOTELS & RESORTS INC
Owner City,St,Zip: SALISBURY, MD 21804
Contact: CHARLES L MARSHALL
Resp Party Phone: (410) 749-8464

Region: 3
Facility ID: 9300734
Facility Phone: (561) 659-3880
Facility Status: OPEN
Facility Type: C
Type Description: Fuel user/Non-retail
DEP CO: N
Financial Responsibility: INSURANCE
Insurance Company: OHIO CASUALTY
Effective Date: 31-DEC-2012
Expire Date: 31-DEC-2013
Owner ID: 37974
Owner Name: PHILLIPS PALM BEACH INC
Owner Address: 1315 S DIVISION ST
Owner Address2: C/O MARSHALL HOTELS & RESORTS INC
Owner City,St,Zip: SALISBURY, MD 21804
Contact: CHARLES L MARSHALL
Resp Party Phone: (410) 749-8464

Region: 3
Facility ID: 9300734
Facility Phone: (561) 659-3880
Facility Status: OPEN
Facility Type: C
Type Description: Fuel user/Non-retail
DEP CO: N
Financial Responsibility: INSURANCE
Insurance Company: ZURICH-AMERICAN
Effective Date: 21-FEB-2009
Expire Date: 21-FEB-2010
Owner ID: 37974
Owner Name: PHILLIPS PALM BEACH INC
Owner Address: 1315 S DIVISION ST
Owner Address2: C/O MARSHALL HOTELS & RESORTS INC
Owner City,St,Zip: SALISBURY, MD 21804
Contact: CHARLES L MARSHALL
Resp Party Phone: (410) 749-8464

Region: 3
Facility ID: 9300734

Map ID
Direction
Distance
Elevation

MAP FINDINGS

Site

Database(s)

EDR ID Number
EPA ID Number

HOLIDAY INN AT AIRPORT (Continued)

U001544230

Facility Phone: (561) 659-3880
Facility Status: OPEN
Facility Type: C
Type Description: Fuel user/Non-retail
DEP CO: N
Financial Responsibility: INSURANCE
Insurance Company: ACE
Effective Date: 21-FEB-2013
Expire Date: 21-FEB-2014
Owner ID: 37974
Owner Name: PHILLIPS PALM BEACH INC
Owner Address: 1315 S DIVISION ST
Owner Address2: C/O MARSHALL HOTELS & RESORTS INC
Owner City,St,Zip: SALISBURY, MD 21804
Contact: CHARLES L MARSHALL
Resp Party Phone: (410) 749-8464

Region: 3
Facility ID: 9300734
Facility Phone: (561) 659-3880
Facility Status: OPEN
Facility Type: C
Type Description: Fuel user/Non-retail
DEP CO: N
Financial Responsibility: INSURANCE
Insurance Company: NEW HAMPSHIRE INSURANCE CO
Effective Date: 01-DEC-2008
Expire Date: 01-DEC-2009
Owner ID: 37974
Owner Name: PHILLIPS PALM BEACH INC
Owner Address: 1315 S DIVISION ST
Owner Address2: C/O MARSHALL HOTELS & RESORTS INC
Owner City,St,Zip: SALISBURY, MD 21804
Contact: CHARLES L MARSHALL
Resp Party Phone: (410) 749-8464

FL Financial Assurance 3:

Region: 3
Facility ID: 9300734
Facility Phone: (561) 659-3880
Facility Status: OPEN
Facility Type: C
Type Description: Fuel user/Non-retail
DEP CO: N
Financial Responsibility: INSURANCE
Insurance Company: ZURICH-AMERICAN
Effective Date: 21-FEB-2010
Expire Date: 21-FEB-2011
Owner ID: 37974
Owner Name: PHILLIPS PALM BEACH INC
Owner Address: 1315 S DIVISION ST
Owner Address2: C/O MARSHALL HOTELS & RESORTS INC
Owner City,St,Zip: SALISBURY, MD 21804
Contact: CHARLES L MARSHALL
Resp Party Phone: (410) 749-8464

Region: 3

Map ID
Direction
Distance
Elevation

MAP FINDINGS

Site

Database(s)

EDR ID Number
EPA ID Number

HOLIDAY INN AT AIRPORT (Continued)

U001544230

Facility ID: 9300734
Facility Phone: (561) 659-3880
Facility Status: OPEN
Facility Type: C
Type Description: Fuel user/Non-retail
DEP CO: N
Financial Responsibility: INSURANCE
Insurance Company: ACE
Effective Date: 21-FEB-2011
Expire Date: 21-FEB-2012
Owner ID: 37974
Owner Name: PHILLIPS PALM BEACH INC
Owner Address: 1315 S DIVISION ST
Owner Address2: C/O MARSHALL HOTELS & RESORTS INC
Owner City,St,Zip: SALISBURY, MD 21804
Contact: CHARLES L MARSHALL
Resp Party Phone: (410) 749-8464

Region: 3
Facility ID: 9300734
Facility Phone: (561) 659-3880
Facility Status: OPEN
Facility Type: C
Type Description: Fuel user/Non-retail
DEP CO: N
Financial Responsibility: INSURANCE
Insurance Company: OHIO CASUALTY
Effective Date: 31-DEC-2012
Expire Date: 31-DEC-2013
Owner ID: 37974
Owner Name: PHILLIPS PALM BEACH INC
Owner Address: 1315 S DIVISION ST
Owner Address2: C/O MARSHALL HOTELS & RESORTS INC
Owner City,St,Zip: SALISBURY, MD 21804
Contact: CHARLES L MARSHALL
Resp Party Phone: (410) 749-8464

Region: 3
Facility ID: 9300734
Facility Phone: (561) 659-3880
Facility Status: OPEN
Facility Type: C
Type Description: Fuel user/Non-retail
DEP CO: N
Financial Responsibility: INSURANCE
Insurance Company: ZURICH-AMERICAN
Effective Date: 21-FEB-2009
Expire Date: 21-FEB-2010
Owner ID: 37974
Owner Name: PHILLIPS PALM BEACH INC
Owner Address: 1315 S DIVISION ST
Owner Address2: C/O MARSHALL HOTELS & RESORTS INC
Owner City,St,Zip: SALISBURY, MD 21804
Contact: CHARLES L MARSHALL
Resp Party Phone: (410) 749-8464

Region: 3

Map ID
Direction
Distance
Elevation

MAP FINDINGS

Site

Database(s)

EDR ID Number
EPA ID Number

HOLIDAY INN AT AIRPORT (Continued)

U001544230

Facility ID: 9300734
Facility Phone: (561) 659-3880
Facility Status: OPEN
Facility Type: C
Type Description: Fuel user/Non-retail
DEP CO: N
Financial Responsibility: INSURANCE
Insurance Company: ACE
Effective Date: 21-FEB-2013
Expire Date: 21-FEB-2014
Owner ID: 37974
Owner Name: PHILLIPS PALM BEACH INC
Owner Address: 1315 S DIVISION ST
Owner Address2: C/O MARSHALL HOTELS & RESORTS INC
Owner City,St,Zip: SALISBURY, MD 21804
Contact: CHARLES L MARSHALL
Resp Party Phone: (410) 749-8464

Region: 3
Facility ID: 9300734
Facility Phone: (561) 659-3880
Facility Status: OPEN
Facility Type: C
Type Description: Fuel user/Non-retail
DEP CO: N
Financial Responsibility: INSURANCE
Insurance Company: NEW HAMPSHIRE INSURANCE CO
Effective Date: 01-DEC-2008
Expire Date: 01-DEC-2009
Owner ID: 37974
Owner Name: PHILLIPS PALM BEACH INC
Owner Address: 1315 S DIVISION ST
Owner Address2: C/O MARSHALL HOTELS & RESORTS INC
Owner City,St,Zip: SALISBURY, MD 21804
Contact: CHARLES L MARSHALL
Resp Party Phone: (410) 749-8464

53
North
1/4-1/2
0.423 mi.
2233 ft.

MCKESSON DRUG CO
1400 N FL MANGO RD
WEST PALM BEACH, FL 33409

FL LUST **U001366661**
FL UST **N/A**

Relative:
Higher

LUST:

Actual:
10 ft.

Region: STATE
Facility Id: 8630554
Facility Status: CLOSED
Facility Type: C - Fuel user/Non-retail
Facility Phone: (561)684-7740
Facility Cleanup Rank: Not reported
District: Southeast District
Lat/Long (dms): 26 42 4.78000000 / 80 4 33.3599999
Section: Not reported
Township: Not reported
Range: Not reported
Feature: Not reported
Method: AGPS
Datum: 0

Map ID
Direction
Distance
Elevation

MAP FINDINGS

Site

Database(s)

EDR ID Number
EPA ID Number

MCKESSON DRUG CO (Continued)

U001366661

Score: Not reported
Score Effective Date: Not reported
Score When Ranked: Not reported
Operator: MCKESSON DRUG CO
Name Update: Not reported
Address Update: 05/10/1995

Discharge Cleanup Summary:
Discharge Date: 02/14/1989
PCT Discharge Combined: Not reported
Cleanup Required: R - CLEANUP REQUIRED
Discharge Cleanup Status: NFA - NFA COMPLETE
Disch Cleanup Status Date: 02/18/1994
Cleanup Work Status: COMPLETED
Information Source: Z - OTHER
Other Source Description: PCAR
Eligibility Indicator: I - INELIGIBLE
Site Manager: Not reported
Site Mgr End Date: Not reported
Tank Office: -

Task Information:
District: SED
Facility ID: 8630554
Facility Status: CLOSED
Facility Type: C - Fuel user/Non-retail -
County: PALM BEACH
County ID: 50
Cleanup Eligibility Status: I
Source Effective Date: 02-18-1994
Discharge Date: 02-14-1989
Cleanup Required: R - CLEANUP REQUIRED
Discharge Cleanup Status: NFA - NFA COMPLETE
Disch Cleanup Status Date: 02-18-1994
SRC Action Type: NFA - NO FURTHER ACTION
SRC Submit Date: 12-21-1993
SRC Review Date: 02-07-1994
SRC Completion Status: A - APPROVED
SRC Issue Date: 02-18-1994
SRC Comment: Not reported
Cleanup Work Status: COMPLETED
Site Mgr: Not reported
Site Mgr End Date: Not reported
Tank Office: -
SR Task ID: Not reported
SR Cleanup Responsible: -
SR Funding Eligibility Type: -
SR Actual Cost: Not reported
SR Completion Date: Not reported
SR Payment Date: Not reported
SR Oral Date: Not reported
SR Written Date: Not reported
SR Soil Removal: Not reported
SR Free Product Removal: Not reported
SR Soil Tonnage Removed: Not reported
SR Soil Treatment: Not reported
SR Other Treatment: Not reported
SR Alternate Proc Received Date: Not reported

Map ID
Direction
Distance
Elevation

MAP FINDINGS

Site

Database(s)

EDR ID Number
EPA ID Number

MCKESSON DRUG CO (Continued)

U001366661

SR Alternate Procedure Status: Not reported
SR Alternate Procedure Status Date: Not reported
SR Alternate Procedure Comments: Not reported
SA Task ID: 36590
SA Cleanup Responsible: -
SA Funding Eligibility Type: -
SA Actual Cost: Not reported
SA Completion Date: 02-04-1994
SA Payment Date: Not reported
RAP Task ID: 36591
RAP Cleanup Responsible ID: NA - NOT APPLICABLE
RAP Funding Eligibility Type: -
RAP Actual Cost: Not reported
RAP Completion Date: Not reported
RAP Payment Date: Not reported
RAP Last Order Approved: Not reported
RA Task ID: 36592
RA Cleanup Responsible: RP - RESPONSIBLE PARTY
RA Funding Eligibility Type: -
RA Years to Complete: Not reported
RA Actual Cost: Not reported

[Click here for Florida Oculus:](#)

UST:

Facility Id: 8630554
Facility Status: CLOSED
Type Description: Fuel user/Non-retail
Facility Phone: (561) 684-7740
Region: STATE
Positioning Method: AGPS
Lat/Long (dms): 26 42 0 / 80 4 35

Owner:

Owner Id: 14059
Owner Name: MCKESSON DRUG CO
Owner Address: ONE POST ST
Owner Address 2: Not reported
Owner City,St,Zip: SAN FRANCISCO, CA 94104
Owner Contact: MIKE VAUGHN
Owner Phone: (415) 983-8543

Tank Info:

Tank Id: 1
Status: Removed
Status Date: 28-FEB-1989
Install Date: 01-OCT-1979
Substance: Vehicular diesel
Content Description: Vehicular Diesel
Gallons: 8000
Vessel Indicator: TANK
Tank Location: UNDERGROUND
DEP Contractor: No

[Click here for Florida Oculus:](#)

Count: 20 records.

ORPHAN SUMMARY

| City | EDR ID | Site Name | Site Address | Zip | Database(s) |
|-----------------|------------|------------------------------------|--------------------------------|-------|-----------------|
| WEST PALM BEACH | 1014469498 | PALM BEACH COUNTY JUDICIAL CENTER | 4TH AND DIXIE HWY | 33401 | RCRA-CESQG |
| WEST PALM BEACH | U004146457 | FL DEPT OF TRANSPORTATION-HWY 704 | HWY 704 PALM BCH LAKES BLVD-I- | | FL LUST, FL UST |
| WEST PALM BEACH | 1015958395 | PBC DEPARTMENT OF ENVIRONMENTAL RE | AUSTRALIAN AVENUE | | FINDS |
| WEST PALM BEACH | 1011430302 | PALM BEACH COUNTY DEPT OF AIRPORTS | BLDG 846 PALM BEACH INTER AIRP | | FINDS |
| WEST PALM BEACH | 1014471629 | FLORIDA MANGO RD WAREHOUSE | 1759-1763 FLORIDA MANGO R | 33409 | RCRA-CESQG |
| WEST PALM BEACH | 1007569373 | TRANSPORTATION SECURITY ADMIN AT P | 1000 JAMES L TURNAGE BLVD | 33406 | RCRA-SQG |
| WEST PALM BEACH | 1011430851 | PBC FABRIC FORMED CONCRETE REVETME | MERCER AVE | | FINDS |
| WEST PALM BEACH | 1011408454 | WCI PARCEL 41 | NWC OF CONGRESS AVE AND EXECUT | | FINDS |
| WEST PALM BEACH | 1008157190 | WCI PARCEL 41 | NWC OF CONGRESS AVE AND EXECUT | | FINDS |
| WEST PALM BEACH | 1011432875 | WINDJAMMER COVE - BAYWINDS PARCEL | WEST OF I-95 ON OKEECHOBEE ROA | | FINDS |
| WEST PALM BEACH | 1011403257 | BAYWINDS PARCEL H | OKEECHOBEE BLVD. / BAYWINDS PU | | FINDS |
| WEST PALM BEACH | S109352935 | FAA-PBI RTR | WEST PALM BEACH INTL AIRPORT | | FL FF TANKS |
| WEST PALM BEACH | S109352933 | FAA-PBI ASR | WEST PALM BEACH INTL AIRPORT | | FL FF TANKS |
| WEST PALM BEACH | S109352903 | FAA-AIRPORT SURVEILLANCE RADAR | PALM BCH INTL AIRPORT | | FL FF TANKS |
| WEST PALM BEACH | S105076506 | USDA EXPERIMENTAL STATION | PALM BCH PINE STATE REC AREA | | FL SHWS |
| WEST PALM BEACH | 1014469072 | AVIS RENT - A - CAR SYSTEMS, INC | PALM BEACH AIRPORT | 33401 | RCRA-CESQG |
| WEST PALM BEACH | 1004683512 | UNITED AIRLINES INC | PALM BEACH INT AIRPORT | 33406 | RCRA-CESQG |
| WEST PALM BEACH | 1014468163 | FDOT SR-704 BRIDGE REHAB | SR-704 ROYAL PARK BRIDGE | 33401 | RCRA-CESQG |
| WEST PALM BEACH | 1016387746 | PARCEL S-5 / OPTION 1 AREA SITE DE | UNKNOWN | | FINDS |
| WEST PALM BEACH | 1011399315 | EMERALD DUNES - PARCEL 5 | VISTA PKWY AND PALM DESERT BLU | | FINDS |

GOVERNMENT RECORDS SEARCHED / DATA CURRENCY TRACKING

To maintain currency of the following federal and state databases, EDR contacts the appropriate governmental agency on a monthly or quarterly basis, as required.

Number of Days to Update: Provides confirmation that EDR is reporting records that have been updated within 90 days from the date the government agency made the information available to the public.

STANDARD ENVIRONMENTAL RECORDS

Federal NPL site list

NPL: National Priority List

National Priorities List (Superfund). The NPL is a subset of CERCLIS and identifies over 1,200 sites for priority cleanup under the Superfund Program. NPL sites may encompass relatively large areas. As such, EDR provides polygon coverage for over 1,000 NPL site boundaries produced by EPA's Environmental Photographic Interpretation Center (EPIC) and regional EPA offices.

| | |
|---|--|
| Date of Government Version: 10/25/2013 | Source: EPA |
| Date Data Arrived at EDR: 11/11/2013 | Telephone: N/A |
| Date Made Active in Reports: 01/28/2014 | Last EDR Contact: 04/08/2014 |
| Number of Days to Update: 78 | Next Scheduled EDR Contact: 07/21/2014 |
| | Data Release Frequency: Quarterly |

NPL Site Boundaries

Sources:

EPA's Environmental Photographic Interpretation Center (EPIC)
Telephone: 202-564-7333

EPA Region 1
Telephone 617-918-1143

EPA Region 6
Telephone: 214-655-6659

EPA Region 3
Telephone 215-814-5418

EPA Region 7
Telephone: 913-551-7247

EPA Region 4
Telephone 404-562-8033

EPA Region 8
Telephone: 303-312-6774

EPA Region 5
Telephone 312-886-6686

EPA Region 9
Telephone: 415-947-4246

EPA Region 10
Telephone 206-553-8665

Proposed NPL: Proposed National Priority List Sites

A site that has been proposed for listing on the National Priorities List through the issuance of a proposed rule in the Federal Register. EPA then accepts public comments on the site, responds to the comments, and places on the NPL those sites that continue to meet the requirements for listing.

| | |
|---|--|
| Date of Government Version: 10/25/2013 | Source: EPA |
| Date Data Arrived at EDR: 11/11/2013 | Telephone: N/A |
| Date Made Active in Reports: 01/28/2014 | Last EDR Contact: 04/08/2014 |
| Number of Days to Update: 78 | Next Scheduled EDR Contact: 07/21/2014 |
| | Data Release Frequency: Quarterly |

NPL LIENS: Federal Superfund Liens

Federal Superfund Liens. Under the authority granted the USEPA by CERCLA of 1980, the USEPA has the authority to file liens against real property in order to recover remedial action expenditures or when the property owner received notification of potential liability. USEPA compiles a listing of filed notices of Superfund Liens.

| | |
|---|---|
| Date of Government Version: 10/15/1991 | Source: EPA |
| Date Data Arrived at EDR: 02/02/1994 | Telephone: 202-564-4267 |
| Date Made Active in Reports: 03/30/1994 | Last EDR Contact: 08/15/2011 |
| Number of Days to Update: 56 | Next Scheduled EDR Contact: 11/28/2011 |
| | Data Release Frequency: No Update Planned |

GOVERNMENT RECORDS SEARCHED / DATA CURRENCY TRACKING

Federal Delisted NPL site list

DELISTED NPL: National Priority List Deletions

The National Oil and Hazardous Substances Pollution Contingency Plan (NCP) establishes the criteria that the EPA uses to delete sites from the NPL. In accordance with 40 CFR 300.425.(e), sites may be deleted from the NPL where no further response is appropriate.

| | |
|---|--|
| Date of Government Version: 10/25/2013 | Source: EPA |
| Date Data Arrived at EDR: 11/11/2013 | Telephone: N/A |
| Date Made Active in Reports: 01/28/2014 | Last EDR Contact: 04/08/2014 |
| Number of Days to Update: 78 | Next Scheduled EDR Contact: 07/21/2014 |
| | Data Release Frequency: Quarterly |

Federal CERCLIS list

CERCLIS: Comprehensive Environmental Response, Compensation, and Liability Information System

CERCLIS contains data on potentially hazardous waste sites that have been reported to the USEPA by states, municipalities, private companies and private persons, pursuant to Section 103 of the Comprehensive Environmental Response, Compensation, and Liability Act (CERCLA). CERCLIS contains sites which are either proposed to or on the National Priorities List (NPL) and sites which are in the screening and assessment phase for possible inclusion on the NPL.

| | |
|---|--|
| Date of Government Version: 10/25/2013 | Source: EPA |
| Date Data Arrived at EDR: 11/11/2013 | Telephone: 703-412-9810 |
| Date Made Active in Reports: 02/13/2014 | Last EDR Contact: 02/28/2014 |
| Number of Days to Update: 94 | Next Scheduled EDR Contact: 06/09/2014 |
| | Data Release Frequency: Quarterly |

FEDERAL FACILITY: Federal Facility Site Information listing

A listing of National Priority List (NPL) and Base Realignment and Closure (BRAC) sites found in the Comprehensive Environmental Response, Compensation and Liability Information System (CERCLIS) Database where EPA Federal Facilities Restoration and Reuse Office is involved in cleanup activities.

| | |
|---|---|
| Date of Government Version: 05/31/2013 | Source: Environmental Protection Agency |
| Date Data Arrived at EDR: 07/08/2013 | Telephone: 703-603-8704 |
| Date Made Active in Reports: 12/06/2013 | Last EDR Contact: 04/11/2014 |
| Number of Days to Update: 151 | Next Scheduled EDR Contact: 07/21/2014 |
| | Data Release Frequency: Varies |

Federal CERCLIS NFRAP site List

CERCLIS-NFRAP: CERCLIS No Further Remedial Action Planned

Archived sites are sites that have been removed and archived from the inventory of CERCLIS sites. Archived status indicates that, to the best of EPA's knowledge, assessment at a site has been completed and that EPA has determined no further steps will be taken to list this site on the National Priorities List (NPL), unless information indicates this decision was not appropriate or other considerations require a recommendation for listing at a later time. This decision does not necessarily mean that there is no hazard associated with a given site; it only means that, based upon available information, the location is not judged to be a potential NPL site.

| | |
|---|--|
| Date of Government Version: 10/25/2013 | Source: EPA |
| Date Data Arrived at EDR: 11/11/2013 | Telephone: 703-412-9810 |
| Date Made Active in Reports: 02/13/2014 | Last EDR Contact: 02/28/2014 |
| Number of Days to Update: 94 | Next Scheduled EDR Contact: 06/09/2014 |
| | Data Release Frequency: Quarterly |

Federal RCRA CORRACTS facilities list

CORRACTS: Corrective Action Report

CORRACTS identifies hazardous waste handlers with RCRA corrective action activity.

GOVERNMENT RECORDS SEARCHED / DATA CURRENCY TRACKING

Date of Government Version: 03/11/2014
Date Data Arrived at EDR: 03/13/2014
Date Made Active in Reports: 04/09/2014
Number of Days to Update: 27

Source: EPA
Telephone: 800-424-9346
Last EDR Contact: 03/13/2014
Next Scheduled EDR Contact: 07/14/2014
Data Release Frequency: Quarterly

Federal RCRA non-CORRACTS TSD facilities list

RCRA-TSDF: RCRA - Treatment, Storage and Disposal

RCRAInfo is EPA's comprehensive information system, providing access to data supporting the Resource Conservation and Recovery Act (RCRA) of 1976 and the Hazardous and Solid Waste Amendments (HSWA) of 1984. The database includes selective information on sites which generate, transport, store, treat and/or dispose of hazardous waste as defined by the Resource Conservation and Recovery Act (RCRA). Transporters are individuals or entities that move hazardous waste from the generator offsite to a facility that can recycle, treat, store, or dispose of the waste. TSDFs treat, store, or dispose of the waste.

Date of Government Version: 03/11/2014
Date Data Arrived at EDR: 03/13/2014
Date Made Active in Reports: 04/09/2014
Number of Days to Update: 27

Source: Environmental Protection Agency
Telephone: (404) 562-8651
Last EDR Contact: 03/13/2014
Next Scheduled EDR Contact: 07/14/2014
Data Release Frequency: Quarterly

Federal RCRA generators list

RCRA-LQG: RCRA - Large Quantity Generators

RCRAInfo is EPA's comprehensive information system, providing access to data supporting the Resource Conservation and Recovery Act (RCRA) of 1976 and the Hazardous and Solid Waste Amendments (HSWA) of 1984. The database includes selective information on sites which generate, transport, store, treat and/or dispose of hazardous waste as defined by the Resource Conservation and Recovery Act (RCRA). Large quantity generators (LQGs) generate over 1,000 kilograms (kg) of hazardous waste, or over 1 kg of acutely hazardous waste per month.

Date of Government Version: 03/11/2014
Date Data Arrived at EDR: 03/13/2014
Date Made Active in Reports: 04/09/2014
Number of Days to Update: 27

Source: Environmental Protection Agency
Telephone: (404) 562-8651
Last EDR Contact: 03/13/2014
Next Scheduled EDR Contact: 07/14/2014
Data Release Frequency: Quarterly

RCRA-SQG: RCRA - Small Quantity Generators

RCRAInfo is EPA's comprehensive information system, providing access to data supporting the Resource Conservation and Recovery Act (RCRA) of 1976 and the Hazardous and Solid Waste Amendments (HSWA) of 1984. The database includes selective information on sites which generate, transport, store, treat and/or dispose of hazardous waste as defined by the Resource Conservation and Recovery Act (RCRA). Small quantity generators (SQGs) generate between 100 kg and 1,000 kg of hazardous waste per month.

Date of Government Version: 03/11/2014
Date Data Arrived at EDR: 03/13/2014
Date Made Active in Reports: 04/09/2014
Number of Days to Update: 27

Source: Environmental Protection Agency
Telephone: (404) 562-8651
Last EDR Contact: 03/13/2014
Next Scheduled EDR Contact: 07/14/2014
Data Release Frequency: Quarterly

RCRA-CESQG: RCRA - Conditionally Exempt Small Quantity Generators

RCRAInfo is EPA's comprehensive information system, providing access to data supporting the Resource Conservation and Recovery Act (RCRA) of 1976 and the Hazardous and Solid Waste Amendments (HSWA) of 1984. The database includes selective information on sites which generate, transport, store, treat and/or dispose of hazardous waste as defined by the Resource Conservation and Recovery Act (RCRA). Conditionally exempt small quantity generators (CESQGs) generate less than 100 kg of hazardous waste, or less than 1 kg of acutely hazardous waste per month.

Date of Government Version: 03/11/2014
Date Data Arrived at EDR: 03/13/2014
Date Made Active in Reports: 04/09/2014
Number of Days to Update: 27

Source: Environmental Protection Agency
Telephone: (404) 562-8651
Last EDR Contact: 03/13/2014
Next Scheduled EDR Contact: 07/14/2014
Data Release Frequency: Varies

GOVERNMENT RECORDS SEARCHED / DATA CURRENCY TRACKING

Federal institutional controls / engineering controls registries

US ENG CONTROLS: Engineering Controls Sites List

A listing of sites with engineering controls in place. Engineering controls include various forms of caps, building foundations, liners, and treatment methods to create pathway elimination for regulated substances to enter environmental media or effect human health.

| | |
|---|---|
| Date of Government Version: 12/17/2013 | Source: Environmental Protection Agency |
| Date Data Arrived at EDR: 01/14/2014 | Telephone: 703-603-0695 |
| Date Made Active in Reports: 01/28/2014 | Last EDR Contact: 03/10/2014 |
| Number of Days to Update: 14 | Next Scheduled EDR Contact: 06/23/2014 |
| | Data Release Frequency: Varies |

US INST CONTROL: Sites with Institutional Controls

A listing of sites with institutional controls in place. Institutional controls include administrative measures, such as groundwater use restrictions, construction restrictions, property use restrictions, and post remediation care requirements intended to prevent exposure to contaminants remaining on site. Deed restrictions are generally required as part of the institutional controls.

| | |
|---|---|
| Date of Government Version: 12/17/2013 | Source: Environmental Protection Agency |
| Date Data Arrived at EDR: 01/14/2014 | Telephone: 703-603-0695 |
| Date Made Active in Reports: 01/28/2014 | Last EDR Contact: 03/10/2014 |
| Number of Days to Update: 14 | Next Scheduled EDR Contact: 06/23/2014 |
| | Data Release Frequency: Varies |

LUCIS: Land Use Control Information System

LUCIS contains records of land use control information pertaining to the former Navy Base Realignment and Closure properties.

| | |
|---|--|
| Date of Government Version: 02/26/2014 | Source: Department of the Navy |
| Date Data Arrived at EDR: 02/28/2014 | Telephone: 843-820-7326 |
| Date Made Active in Reports: 04/24/2014 | Last EDR Contact: 05/19/2014 |
| Number of Days to Update: 55 | Next Scheduled EDR Contact: 09/01/2014 |
| | Data Release Frequency: Varies |

Federal ERNS list

ERNS: Emergency Response Notification System

Emergency Response Notification System. ERNS records and stores information on reported releases of oil and hazardous substances.

| | |
|---|---|
| Date of Government Version: 09/30/2013 | Source: National Response Center, United States Coast Guard |
| Date Data Arrived at EDR: 10/01/2013 | Telephone: 202-267-2180 |
| Date Made Active in Reports: 12/06/2013 | Last EDR Contact: 04/04/2014 |
| Number of Days to Update: 66 | Next Scheduled EDR Contact: 07/14/2014 |
| | Data Release Frequency: Annually |

State- and tribal - equivalent CERCLIS

SHWS: Florida's State-Funded Action Sites

State Hazardous Waste Sites. State hazardous waste site records are the states' equivalent to CERCLIS. These sites may or may not already be listed on the federal CERCLIS list. Priority sites planned for cleanup using state funds (state equivalent of Superfund) are identified along with sites where cleanup will be paid for by potentially responsible parties. Available information varies by state.

| | |
|---|--|
| Date of Government Version: 01/10/2014 | Source: Department of Environmental Protection |
| Date Data Arrived at EDR: 02/25/2014 | Telephone: 850-488-0190 |
| Date Made Active in Reports: 03/25/2014 | Last EDR Contact: 02/25/2014 |
| Number of Days to Update: 28 | Next Scheduled EDR Contact: 06/09/2014 |
| | Data Release Frequency: Semi-Annually |

GOVERNMENT RECORDS SEARCHED / DATA CURRENCY TRACKING

State and tribal landfill and/or solid waste disposal site lists

SWF/LF: Solid Waste Facility Database

Solid Waste Facilities/Landfill Sites. SWF/LF type records typically contain an inventory of solid waste disposal facilities or landfills in a particular state. Depending on the state, these may be active or inactive facilities or open dumps that failed to meet RCRA Subtitle D Section 4004 criteria for solid waste landfills or disposal sites.

| | |
|---|--|
| Date of Government Version: 04/21/2014 | Source: Department of Environmental Protection |
| Date Data Arrived at EDR: 04/22/2014 | Telephone: 850-922-7121 |
| Date Made Active in Reports: 05/01/2014 | Last EDR Contact: 04/22/2014 |
| Number of Days to Update: 9 | Next Scheduled EDR Contact: 08/04/2014 |
| | Data Release Frequency: Semi-Annually |

State and tribal leaking storage tank lists

LUST: Petroleum Contamination Detail Report

Leaking Underground Storage Tank Incident Reports. LUST records contain an inventory of reported leaking underground storage tank incidents. Not all states maintain these records, and the information stored varies by state.

| | |
|---|--|
| Date of Government Version: 01/13/2014 | Source: Department of Environmental Protection |
| Date Data Arrived at EDR: 02/06/2014 | Telephone: 850-245-8839 |
| Date Made Active in Reports: 03/19/2014 | Last EDR Contact: 05/09/2014 |
| Number of Days to Update: 41 | Next Scheduled EDR Contact: 08/18/2014 |
| | Data Release Frequency: Quarterly |

LAST: Leaking Aboveground Storage Tank Listing

A statewide listing of leaking aboveground storage tank site locations.

| | |
|---|--|
| Date of Government Version: 12/19/2013 | Source: Department of Environmental Protection |
| Date Data Arrived at EDR: 12/19/2013 | Telephone: 850-245-8799 |
| Date Made Active in Reports: 01/14/2014 | Last EDR Contact: 05/05/2014 |
| Number of Days to Update: 26 | Next Scheduled EDR Contact: 08/18/2014 |
| | Data Release Frequency: Varies |

INDIAN LUST R9: Leaking Underground Storage Tanks on Indian Land

LUSTs on Indian land in Arizona, California, New Mexico and Nevada

| | |
|---|---|
| Date of Government Version: 03/01/2013 | Source: Environmental Protection Agency |
| Date Data Arrived at EDR: 03/01/2013 | Telephone: 415-972-3372 |
| Date Made Active in Reports: 04/12/2013 | Last EDR Contact: 04/28/2014 |
| Number of Days to Update: 42 | Next Scheduled EDR Contact: 08/11/2014 |
| | Data Release Frequency: Quarterly |

INDIAN LUST R7: Leaking Underground Storage Tanks on Indian Land

LUSTs on Indian land in Iowa, Kansas, and Nebraska

| | |
|---|--|
| Date of Government Version: 02/20/2014 | Source: EPA Region 7 |
| Date Data Arrived at EDR: 02/21/2014 | Telephone: 913-551-7003 |
| Date Made Active in Reports: 04/24/2014 | Last EDR Contact: 04/28/2014 |
| Number of Days to Update: 62 | Next Scheduled EDR Contact: 08/11/2014 |
| | Data Release Frequency: Varies |

INDIAN LUST R10: Leaking Underground Storage Tanks on Indian Land

LUSTs on Indian land in Alaska, Idaho, Oregon and Washington.

| | |
|---|--|
| Date of Government Version: 11/06/2013 | Source: EPA Region 10 |
| Date Data Arrived at EDR: 11/07/2013 | Telephone: 206-553-2857 |
| Date Made Active in Reports: 12/06/2013 | Last EDR Contact: 04/28/2014 |
| Number of Days to Update: 29 | Next Scheduled EDR Contact: 08/11/2014 |
| | Data Release Frequency: Quarterly |

GOVERNMENT RECORDS SEARCHED / DATA CURRENCY TRACKING

INDIAN LUST R8: Leaking Underground Storage Tanks on Indian Land

LUSTs on Indian land in Colorado, Montana, North Dakota, South Dakota, Utah and Wyoming.

| | |
|---|--|
| Date of Government Version: 08/27/2012 | Source: EPA Region 8 |
| Date Data Arrived at EDR: 08/28/2012 | Telephone: 303-312-6271 |
| Date Made Active in Reports: 10/16/2012 | Last EDR Contact: 04/28/2014 |
| Number of Days to Update: 49 | Next Scheduled EDR Contact: 08/11/2014 |
| | Data Release Frequency: Quarterly |

INDIAN LUST R5: Leaking Underground Storage Tanks on Indian Land

Leaking underground storage tanks located on Indian Land in Michigan, Minnesota and Wisconsin.

| | |
|---|--|
| Date of Government Version: 02/13/2014 | Source: EPA, Region 5 |
| Date Data Arrived at EDR: 02/14/2014 | Telephone: 312-886-7439 |
| Date Made Active in Reports: 02/24/2014 | Last EDR Contact: 04/28/2014 |
| Number of Days to Update: 10 | Next Scheduled EDR Contact: 08/11/2014 |
| | Data Release Frequency: Varies |

INDIAN LUST R1: Leaking Underground Storage Tanks on Indian Land

A listing of leaking underground storage tank locations on Indian Land.

| | |
|---|--|
| Date of Government Version: 02/01/2013 | Source: EPA Region 1 |
| Date Data Arrived at EDR: 05/01/2013 | Telephone: 617-918-1313 |
| Date Made Active in Reports: 11/01/2013 | Last EDR Contact: 05/02/2014 |
| Number of Days to Update: 184 | Next Scheduled EDR Contact: 08/11/2014 |
| | Data Release Frequency: Varies |

INDIAN LUST R4: Leaking Underground Storage Tanks on Indian Land

LUSTs on Indian land in Florida, Mississippi and North Carolina.

| | |
|---|--|
| Date of Government Version: 11/21/2013 | Source: EPA Region 4 |
| Date Data Arrived at EDR: 11/26/2013 | Telephone: 404-562-8677 |
| Date Made Active in Reports: 02/24/2014 | Last EDR Contact: 04/22/2014 |
| Number of Days to Update: 90 | Next Scheduled EDR Contact: 08/11/2014 |
| | Data Release Frequency: Semi-Annually |

INDIAN LUST R6: Leaking Underground Storage Tanks on Indian Land

LUSTs on Indian land in New Mexico and Oklahoma.

| | |
|---|--|
| Date of Government Version: 09/12/2011 | Source: EPA Region 6 |
| Date Data Arrived at EDR: 09/13/2011 | Telephone: 214-665-6597 |
| Date Made Active in Reports: 11/11/2011 | Last EDR Contact: 02/21/2014 |
| Number of Days to Update: 59 | Next Scheduled EDR Contact: 05/12/2014 |
| | Data Release Frequency: Varies |

State and tribal registered storage tank lists

UST: Storage Tank Facility Information

Registered Underground Storage Tanks. UST's are regulated under Subtitle I of the Resource Conservation and Recovery Act (RCRA) and must be registered with the state department responsible for administering the UST program. Available information varies by state program.

| | |
|---|--|
| Date of Government Version: 01/16/2014 | Source: Department of Environmental Protection |
| Date Data Arrived at EDR: 02/06/2014 | Telephone: 850-245-8839 |
| Date Made Active in Reports: 03/24/2014 | Last EDR Contact: 05/09/2014 |
| Number of Days to Update: 46 | Next Scheduled EDR Contact: 08/18/2014 |
| | Data Release Frequency: Quarterly |

AST: Storage Tank Facility Information

Registered Aboveground Storage Tanks.

GOVERNMENT RECORDS SEARCHED / DATA CURRENCY TRACKING

Date of Government Version: 01/16/2014
Date Data Arrived at EDR: 02/06/2014
Date Made Active in Reports: 03/24/2014
Number of Days to Update: 46

Source: Department of Environmental Protection
Telephone: 850-245-8839
Last EDR Contact: 05/09/2014
Next Scheduled EDR Contact: 08/18/2014
Data Release Frequency: Quarterly

INDIAN UST R1: Underground Storage Tanks on Indian Land

The Indian Underground Storage Tank (UST) database provides information about underground storage tanks on Indian land in EPA Region 1 (Connecticut, Maine, Massachusetts, New Hampshire, Rhode Island, Vermont and ten Tribal Nations).

Date of Government Version: 02/01/2013
Date Data Arrived at EDR: 05/01/2013
Date Made Active in Reports: 01/27/2014
Number of Days to Update: 271

Source: EPA, Region 1
Telephone: 617-918-1313
Last EDR Contact: 05/02/2014
Next Scheduled EDR Contact: 08/11/2014
Data Release Frequency: Varies

INDIAN UST R4: Underground Storage Tanks on Indian Land

The Indian Underground Storage Tank (UST) database provides information about underground storage tanks on Indian land in EPA Region 4 (Alabama, Florida, Georgia, Kentucky, Mississippi, North Carolina, South Carolina, Tennessee and Tribal Nations)

Date of Government Version: 11/21/2013
Date Data Arrived at EDR: 11/26/2013
Date Made Active in Reports: 02/24/2014
Number of Days to Update: 90

Source: EPA Region 4
Telephone: 404-562-9424
Last EDR Contact: 04/22/2014
Next Scheduled EDR Contact: 08/11/2014
Data Release Frequency: Semi-Annually

INDIAN UST R5: Underground Storage Tanks on Indian Land

The Indian Underground Storage Tank (UST) database provides information about underground storage tanks on Indian land in EPA Region 5 (Michigan, Minnesota and Wisconsin and Tribal Nations).

Date of Government Version: 02/13/2014
Date Data Arrived at EDR: 02/14/2014
Date Made Active in Reports: 02/24/2014
Number of Days to Update: 10

Source: EPA Region 5
Telephone: 312-886-6136
Last EDR Contact: 04/28/2014
Next Scheduled EDR Contact: 08/11/2014
Data Release Frequency: Varies

INDIAN UST R6: Underground Storage Tanks on Indian Land

The Indian Underground Storage Tank (UST) database provides information about underground storage tanks on Indian land in EPA Region 6 (Louisiana, Arkansas, Oklahoma, New Mexico, Texas and 65 Tribes).

Date of Government Version: 01/29/2014
Date Data Arrived at EDR: 01/29/2014
Date Made Active in Reports: 03/12/2014
Number of Days to Update: 42

Source: EPA Region 6
Telephone: 214-665-7591
Last EDR Contact: 01/27/2014
Next Scheduled EDR Contact: 05/12/2014
Data Release Frequency: Semi-Annually

INDIAN UST R7: Underground Storage Tanks on Indian Land

The Indian Underground Storage Tank (UST) database provides information about underground storage tanks on Indian land in EPA Region 7 (Iowa, Kansas, Missouri, Nebraska, and 9 Tribal Nations).

Date of Government Version: 02/20/2014
Date Data Arrived at EDR: 02/21/2014
Date Made Active in Reports: 04/24/2014
Number of Days to Update: 62

Source: EPA Region 7
Telephone: 913-551-7003
Last EDR Contact: 04/28/2014
Next Scheduled EDR Contact: 08/11/2014
Data Release Frequency: Varies

INDIAN UST R8: Underground Storage Tanks on Indian Land

The Indian Underground Storage Tank (UST) database provides information about underground storage tanks on Indian land in EPA Region 8 (Colorado, Montana, North Dakota, South Dakota, Utah, Wyoming and 27 Tribal Nations).

GOVERNMENT RECORDS SEARCHED / DATA CURRENCY TRACKING

Date of Government Version: 07/29/2013
Date Data Arrived at EDR: 08/01/2013
Date Made Active in Reports: 11/01/2013
Number of Days to Update: 92

Source: EPA Region 8
Telephone: 303-312-6137
Last EDR Contact: 04/28/2014
Next Scheduled EDR Contact: 08/11/2014
Data Release Frequency: Quarterly

INDIAN UST R9: Underground Storage Tanks on Indian Land

The Indian Underground Storage Tank (UST) database provides information about underground storage tanks on Indian land in EPA Region 9 (Arizona, California, Hawaii, Nevada, the Pacific Islands, and Tribal Nations).

Date of Government Version: 07/29/2013
Date Data Arrived at EDR: 07/30/2013
Date Made Active in Reports: 12/06/2013
Number of Days to Update: 129

Source: EPA Region 9
Telephone: 415-972-3368
Last EDR Contact: 04/28/2014
Next Scheduled EDR Contact: 08/11/2014
Data Release Frequency: Quarterly

INDIAN UST R10: Underground Storage Tanks on Indian Land

The Indian Underground Storage Tank (UST) database provides information about underground storage tanks on Indian land in EPA Region 10 (Alaska, Idaho, Oregon, Washington, and Tribal Nations).

Date of Government Version: 02/05/2013
Date Data Arrived at EDR: 02/06/2013
Date Made Active in Reports: 04/12/2013
Number of Days to Update: 65

Source: EPA Region 10
Telephone: 206-553-2857
Last EDR Contact: 04/28/2014
Next Scheduled EDR Contact: 08/11/2014
Data Release Frequency: Quarterly

FF TANKS: Federal Facilities Listing

A listing of federal facilities with storage tanks.

Date of Government Version: 03/31/2014
Date Data Arrived at EDR: 04/01/2014
Date Made Active in Reports: 04/30/2014
Number of Days to Update: 29

Source: Department of Environmental Protection
Telephone: 850-245-8250
Last EDR Contact: 03/31/2014
Next Scheduled EDR Contact: 07/14/2014
Data Release Frequency: Quarterly

FEMA UST: Underground Storage Tank Listing

A listing of all FEMA owned underground storage tanks.

Date of Government Version: 01/01/2010
Date Data Arrived at EDR: 02/16/2010
Date Made Active in Reports: 04/12/2010
Number of Days to Update: 55

Source: FEMA
Telephone: 202-646-5797
Last EDR Contact: 04/15/2014
Next Scheduled EDR Contact: 07/28/2014
Data Release Frequency: Varies

State and tribal institutional control / engineering control registries

ENG CONTROLS: Institutional Controls Registry

The registry is a database of all contaminated sites in the state of Florida which are subject to engineering controls. Engineering Controls encompass a variety of engineered remedies to contain and/or reduce contamination, and/or physical barriers intended to limit access to property. ECs include fences, signs, guards, landfill caps, provision of potable water, slurry walls, sheet pile (vertical caps), pumping and treatment of groundwater, monitoring wells, and vapor extraction systems.

Date of Government Version: 04/01/2014
Date Data Arrived at EDR: 04/09/2014
Date Made Active in Reports: 04/30/2014
Number of Days to Update: 21

Source: Department of Environmental Protection
Telephone: 850-245-8927
Last EDR Contact: 04/09/2014
Next Scheduled EDR Contact: 07/21/2014
Data Release Frequency: Semi-Annually

GOVERNMENT RECORDS SEARCHED / DATA CURRENCY TRACKING

Inst Control: Institutional Controls Registry

The registry is a database of all contaminated sites in the state of Florida which are subject to institutional and engineering controls.

Date of Government Version: 04/01/2014
Date Data Arrived at EDR: 04/09/2014
Date Made Active in Reports: 04/30/2014
Number of Days to Update: 21

Source: Department of Environmental Protection
Telephone: 850-245-8927
Last EDR Contact: 04/09/2014
Next Scheduled EDR Contact: 07/21/2014
Data Release Frequency: Semi-Annually

State and tribal voluntary cleanup sites

VCP: Voluntary Cleanup Sites

Listing of closed and active voluntary cleanup sites.

Date of Government Version: 02/25/2014
Date Data Arrived at EDR: 02/26/2014
Date Made Active in Reports: 03/25/2014
Number of Days to Update: 27

Source: Department of Environmental Protection
Telephone: 850-245-8705
Last EDR Contact: 02/24/2014
Next Scheduled EDR Contact: 06/06/2014
Data Release Frequency: Varies

INDIAN VCP R1: Voluntary Cleanup Priority Listing

A listing of voluntary cleanup priority sites located on Indian Land located in Region 1.

Date of Government Version: 09/17/2013
Date Data Arrived at EDR: 10/01/2013
Date Made Active in Reports: 12/06/2013
Number of Days to Update: 66

Source: EPA, Region 1
Telephone: 617-918-1102
Last EDR Contact: 04/01/2014
Next Scheduled EDR Contact: 07/14/2014
Data Release Frequency: Varies

INDIAN VCP R7: Voluntary Cleanup Priority Listing

A listing of voluntary cleanup priority sites located on Indian Land located in Region 7.

Date of Government Version: 03/20/2008
Date Data Arrived at EDR: 04/22/2008
Date Made Active in Reports: 05/19/2008
Number of Days to Update: 27

Source: EPA, Region 7
Telephone: 913-551-7365
Last EDR Contact: 04/20/2009
Next Scheduled EDR Contact: 07/20/2009
Data Release Frequency: Varies

State and tribal Brownfields sites

BROWNFIELDS: Brownfields Sites Database

Brownfields are defined by the Florida Department of Environmental Protection (FDEP) as abandoned, idled, or underused industrial and commercial facilities where expansion or redevelopment is complicated by real or perceived environmental contamination.

Date of Government Version: 04/07/2014
Date Data Arrived at EDR: 04/09/2014
Date Made Active in Reports: 05/06/2014
Number of Days to Update: 27

Source: Department of Environmental Protection
Telephone: 850-245-8927
Last EDR Contact: 04/09/2014
Next Scheduled EDR Contact: 07/21/2014
Data Release Frequency: Semi-Annually

ADDITIONAL ENVIRONMENTAL RECORDS

Local Brownfield lists

US BROWNFIELDS: A Listing of Brownfields Sites

Brownfields are real property, the expansion, redevelopment, or reuse of which may be complicated by the presence or potential presence of a hazardous substance, pollutant, or contaminant. Cleaning up and reinvesting in these properties takes development pressures off of undeveloped, open land, and both improves and protects the environment. Assessment, Cleanup and Redevelopment Exchange System (ACRES) stores information reported by EPA Brownfields grant recipients on brownfields properties assessed or cleaned up with grant funding as well as information on Targeted Brownfields Assessments performed by EPA Regions. A listing of ACRES Brownfield sites is obtained from Cleanups in My Community. Cleanups in My Community provides information on Brownfields properties for which information is reported back to EPA, as well as areas served by Brownfields grant programs.

GOVERNMENT RECORDS SEARCHED / DATA CURRENCY TRACKING

Date of Government Version: 03/20/2014
Date Data Arrived at EDR: 03/20/2014
Date Made Active in Reports: 04/09/2014
Number of Days to Update: 20

Source: Environmental Protection Agency
Telephone: 202-566-2777
Last EDR Contact: 03/20/2014
Next Scheduled EDR Contact: 07/07/2014
Data Release Frequency: Semi-Annually

Local Lists of Landfill / Solid Waste Disposal Sites

ODI: Open Dump Inventory

An open dump is defined as a disposal facility that does not comply with one or more of the Part 257 or Part 258 Subtitle D Criteria.

Date of Government Version: 06/30/1985
Date Data Arrived at EDR: 08/09/2004
Date Made Active in Reports: 09/17/2004
Number of Days to Update: 39

Source: Environmental Protection Agency
Telephone: 800-424-9346
Last EDR Contact: 06/09/2004
Next Scheduled EDR Contact: N/A
Data Release Frequency: No Update Planned

DEBRIS REGION 9: Torres Martinez Reservation Illegal Dump Site Locations

A listing of illegal dump sites location on the Torres Martinez Indian Reservation located in eastern Riverside County and northern Imperial County, California.

Date of Government Version: 01/12/2009
Date Data Arrived at EDR: 05/07/2009
Date Made Active in Reports: 09/21/2009
Number of Days to Update: 137

Source: EPA, Region 9
Telephone: 415-947-4219
Last EDR Contact: 04/28/2014
Next Scheduled EDR Contact: 08/11/2014
Data Release Frequency: No Update Planned

SWRCY: Recycling Centers

A listing of recycling centers located in the state of Florida.

Date of Government Version: 12/31/2012
Date Data Arrived at EDR: 01/21/2014
Date Made Active in Reports: 02/24/2014
Number of Days to Update: 34

Source: Department of Environmental Protection
Telephone: 850-245-8718
Last EDR Contact: 04/21/2014
Next Scheduled EDR Contact: 08/04/2014
Data Release Frequency: Varies

INDIAN ODI: Report on the Status of Open Dumps on Indian Lands

Location of open dumps on Indian land.

Date of Government Version: 12/31/1998
Date Data Arrived at EDR: 12/03/2007
Date Made Active in Reports: 01/24/2008
Number of Days to Update: 52

Source: Environmental Protection Agency
Telephone: 703-308-8245
Last EDR Contact: 05/02/2014
Next Scheduled EDR Contact: 08/18/2014
Data Release Frequency: Varies

Local Lists of Hazardous waste / Contaminated Sites

US CDL: Clandestine Drug Labs

A listing of clandestine drug lab locations. The U.S. Department of Justice ("the Department") provides this web site as a public service. It contains addresses of some locations where law enforcement agencies reported they found chemicals or other items that indicated the presence of either clandestine drug laboratories or dumpsites. In most cases, the source of the entries is not the Department, and the Department has not verified the entry and does not guarantee its accuracy. Members of the public must verify the accuracy of all entries by, for example, contacting local law enforcement and local health departments.

Date of Government Version: 12/04/2013
Date Data Arrived at EDR: 12/10/2013
Date Made Active in Reports: 02/13/2014
Number of Days to Update: 65

Source: Drug Enforcement Administration
Telephone: 202-307-1000
Last EDR Contact: 03/04/2014
Next Scheduled EDR Contact: 06/16/2014
Data Release Frequency: Quarterly

GOVERNMENT RECORDS SEARCHED / DATA CURRENCY TRACKING

FL SITES: Sites List

This summary status report was developed from a number of lists including the Eckhardt list, the Moffit list, the EPA Hazardous Waste Sites list, EPA's Emergency & Remedial Response information System list (RCRA Section 3012) & existing department lists such as the obsolete uncontrolled Hazardous Waste Sites list. This list is no longer updated.

| | |
|---|--|
| Date of Government Version: 12/31/1989 | Source: Department of Environmental Protection |
| Date Data Arrived at EDR: 05/09/1994 | Telephone: 850-245-8705 |
| Date Made Active in Reports: 08/04/1994 | Last EDR Contact: 03/24/1994 |
| Number of Days to Update: 87 | Next Scheduled EDR Contact: N/A |
| | Data Release Frequency: No Update Planned |

PRIORITYCLEANERS: Priority Ranking List

The Florida Legislature has established a state-funded program to cleanup properties that are contaminated as a result of the operations of a drycleaning facility.

| | |
|---|--|
| Date of Government Version: 01/06/2014 | Source: Department of Environmental Protection |
| Date Data Arrived at EDR: 02/18/2014 | Telephone: 850-245-8927 |
| Date Made Active in Reports: 03/24/2014 | Last EDR Contact: 02/18/2014 |
| Number of Days to Update: 34 | Next Scheduled EDR Contact: 06/02/2014 |
| | Data Release Frequency: Varies |

US HIST CDL: National Clandestine Laboratory Register

A listing of clandestine drug lab locations. The U.S. Department of Justice ("the Department") provides this web site as a public service. It contains addresses of some locations where law enforcement agencies reported they found chemicals or other items that indicated the presence of either clandestine drug laboratories or dumpsites. In most cases, the source of the entries is not the Department, and the Department has not verified the entry and does not guarantee its accuracy. Members of the public must verify the accuracy of all entries by, for example, contacting local law enforcement and local health departments.

| | |
|---|---|
| Date of Government Version: 09/01/2007 | Source: Drug Enforcement Administration |
| Date Data Arrived at EDR: 11/19/2008 | Telephone: 202-307-1000 |
| Date Made Active in Reports: 03/30/2009 | Last EDR Contact: 03/04/2014 |
| Number of Days to Update: 131 | Next Scheduled EDR Contact: 06/16/2014 |
| | Data Release Frequency: No Update Planned |

Local Land Records

LIENS 2: CERCLA Lien Information

A Federal CERCLA ("Superfund") lien can exist by operation of law at any site or property at which EPA has spent Superfund monies. These monies are spent to investigate and address releases and threatened releases of contamination. CERCLIS provides information as to the identity of these sites and properties.

| | |
|---|---|
| Date of Government Version: 02/18/2014 | Source: Environmental Protection Agency |
| Date Data Arrived at EDR: 03/18/2014 | Telephone: 202-564-6023 |
| Date Made Active in Reports: 04/24/2014 | Last EDR Contact: 04/28/2014 |
| Number of Days to Update: 37 | Next Scheduled EDR Contact: 08/11/2014 |
| | Data Release Frequency: Varies |

Records of Emergency Release Reports

HMIRS: Hazardous Materials Information Reporting System

Hazardous Materials Incident Report System. HMIRS contains hazardous material spill incidents reported to DOT.

| | |
|---|---|
| Date of Government Version: 12/31/2013 | Source: U.S. Department of Transportation |
| Date Data Arrived at EDR: 01/03/2014 | Telephone: 202-366-4555 |
| Date Made Active in Reports: 02/24/2014 | Last EDR Contact: 04/01/2014 |
| Number of Days to Update: 52 | Next Scheduled EDR Contact: 07/14/2014 |
| | Data Release Frequency: Annually |

GOVERNMENT RECORDS SEARCHED / DATA CURRENCY TRACKING

SPILLS: Oil and Hazardous Materials Incidents

Statewide oil and hazardous materials inland incidents.

| | |
|---|--|
| Date of Government Version: 04/16/2014 | Source: Department of Environmental Protection |
| Date Data Arrived at EDR: 04/18/2014 | Telephone: 850-245-2010 |
| Date Made Active in Reports: 05/06/2014 | Last EDR Contact: 04/14/2014 |
| Number of Days to Update: 18 | Next Scheduled EDR Contact: 07/28/2014 |
| | Data Release Frequency: Semi-Annually |

SPILLS 90: SPILLS90 data from FirstSearch

Spills 90 includes those spill and release records available exclusively from FirstSearch databases. Typically, they may include chemical, oil and/or hazardous substance spills recorded after 1990. Duplicate records that are already included in EDR incident and release records are not included in Spills 90.

| | |
|---|---|
| Date of Government Version: 12/10/2012 | Source: FirstSearch |
| Date Data Arrived at EDR: 01/03/2013 | Telephone: N/A |
| Date Made Active in Reports: 03/04/2013 | Last EDR Contact: 01/03/2013 |
| Number of Days to Update: 60 | Next Scheduled EDR Contact: N/A |
| | Data Release Frequency: No Update Planned |

SPILLS 80: SPILLS80 data from FirstSearch

Spills 80 includes those spill and release records available from FirstSearch databases prior to 1990. Typically, they may include chemical, oil and/or hazardous substance spills recorded before 1990. Duplicate records that are already included in EDR incident and release records are not included in Spills 80.

| | |
|---|---|
| Date of Government Version: 09/01/2001 | Source: FirstSearch |
| Date Data Arrived at EDR: 01/03/2013 | Telephone: N/A |
| Date Made Active in Reports: 03/06/2013 | Last EDR Contact: 01/03/2013 |
| Number of Days to Update: 62 | Next Scheduled EDR Contact: N/A |
| | Data Release Frequency: No Update Planned |

Other Ascertainable Records

RCRA NonGen / NLR: RCRA - Non Generators

RCRAInfo is EPA's comprehensive information system, providing access to data supporting the Resource Conservation and Recovery Act (RCRA) of 1976 and the Hazardous and Solid Waste Amendments (HSWA) of 1984. The database includes selective information on sites which generate, transport, store, treat and/or dispose of hazardous waste as defined by the Resource Conservation and Recovery Act (RCRA). Non-Generators do not presently generate hazardous waste.

| | |
|---|---|
| Date of Government Version: 03/11/2014 | Source: Environmental Protection Agency |
| Date Data Arrived at EDR: 03/13/2014 | Telephone: (404) 562-8651 |
| Date Made Active in Reports: 04/09/2014 | Last EDR Contact: 03/13/2014 |
| Number of Days to Update: 27 | Next Scheduled EDR Contact: 07/14/2014 |
| | Data Release Frequency: Varies |

DOT OPS: Incident and Accident Data

Department of Transportation, Office of Pipeline Safety Incident and Accident data.

| | |
|---|---|
| Date of Government Version: 07/31/2012 | Source: Department of Transportation, Office of Pipeline Safety |
| Date Data Arrived at EDR: 08/07/2012 | Telephone: 202-366-4595 |
| Date Made Active in Reports: 09/18/2012 | Last EDR Contact: 05/06/2014 |
| Number of Days to Update: 42 | Next Scheduled EDR Contact: 08/18/2014 |
| | Data Release Frequency: Varies |

DOD: Department of Defense Sites

This data set consists of federally owned or administered lands, administered by the Department of Defense, that have any area equal to or greater than 640 acres of the United States, Puerto Rico, and the U.S. Virgin Islands.

GOVERNMENT RECORDS SEARCHED / DATA CURRENCY TRACKING

Date of Government Version: 12/31/2005
Date Data Arrived at EDR: 11/10/2006
Date Made Active in Reports: 01/11/2007
Number of Days to Update: 62

Source: USGS
Telephone: 888-275-8747
Last EDR Contact: 04/18/2014
Next Scheduled EDR Contact: 07/28/2014
Data Release Frequency: Semi-Annually

FUDS: Formerly Used Defense Sites

The listing includes locations of Formerly Used Defense Sites properties where the US Army Corps of Engineers is actively working or will take necessary cleanup actions.

Date of Government Version: 12/31/2012
Date Data Arrived at EDR: 02/28/2014
Date Made Active in Reports: 04/24/2014
Number of Days to Update: 55

Source: U.S. Army Corps of Engineers
Telephone: 202-528-4285
Last EDR Contact: 03/10/2014
Next Scheduled EDR Contact: 06/23/2014
Data Release Frequency: Varies

CONSENT: Superfund (CERCLA) Consent Decrees

Major legal settlements that establish responsibility and standards for cleanup at NPL (Superfund) sites. Released periodically by United States District Courts after settlement by parties to litigation matters.

Date of Government Version: 12/31/2013
Date Data Arrived at EDR: 01/24/2014
Date Made Active in Reports: 02/24/2014
Number of Days to Update: 31

Source: Department of Justice, Consent Decree Library
Telephone: Varies
Last EDR Contact: 03/27/2014
Next Scheduled EDR Contact: 07/14/2014
Data Release Frequency: Varies

ROD: Records Of Decision

Record of Decision. ROD documents mandate a permanent remedy at an NPL (Superfund) site containing technical and health information to aid in the cleanup.

Date of Government Version: 11/25/2013
Date Data Arrived at EDR: 12/12/2013
Date Made Active in Reports: 02/24/2014
Number of Days to Update: 74

Source: EPA
Telephone: 703-416-0223
Last EDR Contact: 03/11/2014
Next Scheduled EDR Contact: 06/23/2014
Data Release Frequency: Annually

UMTRA: Uranium Mill Tailings Sites

Uranium ore was mined by private companies for federal government use in national defense programs. When the mills shut down, large piles of the sand-like material (mill tailings) remain after uranium has been extracted from the ore. Levels of human exposure to radioactive materials from the piles are low; however, in some cases tailings were used as construction materials before the potential health hazards of the tailings were recognized.

Date of Government Version: 09/14/2010
Date Data Arrived at EDR: 10/07/2011
Date Made Active in Reports: 03/01/2012
Number of Days to Update: 146

Source: Department of Energy
Telephone: 505-845-0011
Last EDR Contact: 02/25/2014
Next Scheduled EDR Contact: 06/09/2014
Data Release Frequency: Varies

US MINES: Mines Master Index File

Contains all mine identification numbers issued for mines active or opened since 1971. The data also includes violation information.

Date of Government Version: 08/01/2013
Date Data Arrived at EDR: 09/05/2013
Date Made Active in Reports: 10/03/2013
Number of Days to Update: 28

Source: Department of Labor, Mine Safety and Health Administration
Telephone: 303-231-5959
Last EDR Contact: 03/05/2014
Next Scheduled EDR Contact: 06/16/2014
Data Release Frequency: Semi-Annually

TRIS: Toxic Chemical Release Inventory System

Toxic Release Inventory System. TRIS identifies facilities which release toxic chemicals to the air, water and land in reportable quantities under SARA Title III Section 313.

GOVERNMENT RECORDS SEARCHED / DATA CURRENCY TRACKING

Date of Government Version: 12/31/2011
Date Data Arrived at EDR: 07/31/2013
Date Made Active in Reports: 09/13/2013
Number of Days to Update: 44

Source: EPA
Telephone: 202-566-0250
Last EDR Contact: 02/26/2014
Next Scheduled EDR Contact: 06/09/2014
Data Release Frequency: Annually

TSCA: Toxic Substances Control Act

Toxic Substances Control Act. TSCA identifies manufacturers and importers of chemical substances included on the TSCA Chemical Substance Inventory list. It includes data on the production volume of these substances by plant site.

Date of Government Version: 12/31/2006
Date Data Arrived at EDR: 09/29/2010
Date Made Active in Reports: 12/02/2010
Number of Days to Update: 64

Source: EPA
Telephone: 202-260-5521
Last EDR Contact: 03/28/2014
Next Scheduled EDR Contact: 07/07/2014
Data Release Frequency: Every 4 Years

FTTS: FIFRA/ TSCA Tracking System - FIFRA (Federal Insecticide, Fungicide, & Rodenticide Act)/TSCA (Toxic Substances Control Act)
FTTS tracks administrative cases and pesticide enforcement actions and compliance activities related to FIFRA, TSCA and EPCRA (Emergency Planning and Community Right-to-Know Act). To maintain currency, EDR contacts the Agency on a quarterly basis.

Date of Government Version: 04/09/2009
Date Data Arrived at EDR: 04/16/2009
Date Made Active in Reports: 05/11/2009
Number of Days to Update: 25

Source: EPA/Office of Prevention, Pesticides and Toxic Substances
Telephone: 202-566-1667
Last EDR Contact: 02/24/2014
Next Scheduled EDR Contact: 06/09/2014
Data Release Frequency: Quarterly

FTTS INSP: FIFRA/ TSCA Tracking System - FIFRA (Federal Insecticide, Fungicide, & Rodenticide Act)/TSCA (Toxic Substances Control Act)
A listing of FIFRA/TSCA Tracking System (FTTS) inspections and enforcements.

Date of Government Version: 04/09/2009
Date Data Arrived at EDR: 04/16/2009
Date Made Active in Reports: 05/11/2009
Number of Days to Update: 25

Source: EPA
Telephone: 202-566-1667
Last EDR Contact: 02/24/2014
Next Scheduled EDR Contact: 06/09/2014
Data Release Frequency: Quarterly

HIST FTTS: FIFRA/TSCA Tracking System Administrative Case Listing

A complete administrative case listing from the FIFRA/TSCA Tracking System (FTTS) for all ten EPA regions. The information was obtained from the National Compliance Database (NCDB). NCDB supports the implementation of FIFRA (Federal Insecticide, Fungicide, and Rodenticide Act) and TSCA (Toxic Substances Control Act). Some EPA regions are now closing out records. Because of that, and the fact that some EPA regions are not providing EPA Headquarters with updated records, it was decided to create a HIST FTTS database. It included records that may not be included in the newer FTTS database updates. This database is no longer updated.

Date of Government Version: 10/19/2006
Date Data Arrived at EDR: 03/01/2007
Date Made Active in Reports: 04/10/2007
Number of Days to Update: 40

Source: Environmental Protection Agency
Telephone: 202-564-2501
Last EDR Contact: 12/17/2007
Next Scheduled EDR Contact: 03/17/2008
Data Release Frequency: No Update Planned

HIST FTTS INSP: FIFRA/TSCA Tracking System Inspection & Enforcement Case Listing

A complete inspection and enforcement case listing from the FIFRA/TSCA Tracking System (FTTS) for all ten EPA regions. The information was obtained from the National Compliance Database (NCDB). NCDB supports the implementation of FIFRA (Federal Insecticide, Fungicide, and Rodenticide Act) and TSCA (Toxic Substances Control Act). Some EPA regions are now closing out records. Because of that, and the fact that some EPA regions are not providing EPA Headquarters with updated records, it was decided to create a HIST FTTS database. It included records that may not be included in the newer FTTS database updates. This database is no longer updated.

GOVERNMENT RECORDS SEARCHED / DATA CURRENCY TRACKING

Date of Government Version: 10/19/2006
Date Data Arrived at EDR: 03/01/2007
Date Made Active in Reports: 04/10/2007
Number of Days to Update: 40

Source: Environmental Protection Agency
Telephone: 202-564-2501
Last EDR Contact: 12/17/2008
Next Scheduled EDR Contact: 03/17/2008
Data Release Frequency: No Update Planned

SSTS: Section 7 Tracking Systems

Section 7 of the Federal Insecticide, Fungicide and Rodenticide Act, as amended (92 Stat. 829) requires all registered pesticide-producing establishments to submit a report to the Environmental Protection Agency by March 1st each year. Each establishment must report the types and amounts of pesticides, active ingredients and devices being produced, and those having been produced and sold or distributed in the past year.

Date of Government Version: 12/31/2009
Date Data Arrived at EDR: 12/10/2010
Date Made Active in Reports: 02/25/2011
Number of Days to Update: 77

Source: EPA
Telephone: 202-564-4203
Last EDR Contact: 04/29/2014
Next Scheduled EDR Contact: 08/11/2014
Data Release Frequency: Annually

ICIS: Integrated Compliance Information System

The Integrated Compliance Information System (ICIS) supports the information needs of the national enforcement and compliance program as well as the unique needs of the National Pollutant Discharge Elimination System (NPDES) program.

Date of Government Version: 07/20/2011
Date Data Arrived at EDR: 11/10/2011
Date Made Active in Reports: 01/10/2012
Number of Days to Update: 61

Source: Environmental Protection Agency
Telephone: 202-564-5088
Last EDR Contact: 10/09/2014
Next Scheduled EDR Contact: 07/21/2014
Data Release Frequency: Quarterly

PADS: PCB Activity Database System

PCB Activity Database. PADS Identifies generators, transporters, commercial storers and/or brokers and disposers of PCB's who are required to notify the EPA of such activities.

Date of Government Version: 06/01/2013
Date Data Arrived at EDR: 07/17/2013
Date Made Active in Reports: 11/01/2013
Number of Days to Update: 107

Source: EPA
Telephone: 202-566-0500
Last EDR Contact: 04/18/2014
Next Scheduled EDR Contact: 07/28/2014
Data Release Frequency: Annually

MLTS: Material Licensing Tracking System

MLTS is maintained by the Nuclear Regulatory Commission and contains a list of approximately 8,100 sites which possess or use radioactive materials and which are subject to NRC licensing requirements. To maintain currency, EDR contacts the Agency on a quarterly basis.

Date of Government Version: 07/22/2013
Date Data Arrived at EDR: 08/02/2013
Date Made Active in Reports: 11/01/2013
Number of Days to Update: 91

Source: Nuclear Regulatory Commission
Telephone: 301-415-7169
Last EDR Contact: 03/10/2014
Next Scheduled EDR Contact: 06/23/2014
Data Release Frequency: Quarterly

RADINFO: Radiation Information Database

The Radiation Information Database (RADINFO) contains information about facilities that are regulated by U.S. Environmental Protection Agency (EPA) regulations for radiation and radioactivity.

Date of Government Version: 01/09/2014
Date Data Arrived at EDR: 01/10/2014
Date Made Active in Reports: 03/12/2014
Number of Days to Update: 61

Source: Environmental Protection Agency
Telephone: 202-343-9775
Last EDR Contact: 04/09/2014
Next Scheduled EDR Contact: 07/21/2014
Data Release Frequency: Quarterly

GOVERNMENT RECORDS SEARCHED / DATA CURRENCY TRACKING

FINDS: Facility Index System/Facility Registry System

Facility Index System. FINDS contains both facility information and 'pointers' to other sources that contain more detail. EDR includes the following FINDS databases in this report: PCS (Permit Compliance System), AIRS (Aerometric Information Retrieval System), DOCKET (Enforcement Docket used to manage and track information on civil judicial enforcement cases for all environmental statutes), FURS (Federal Underground Injection Control), C-DOCKET (Criminal Docket System used to track criminal enforcement actions for all environmental statutes), FFIS (Federal Facilities Information System), STATE (State Environmental Laws and Statutes), and PADS (PCB Activity Data System).

| | |
|---|--|
| Date of Government Version: 11/18/2013 | Source: EPA |
| Date Data Arrived at EDR: 02/27/2014 | Telephone: (404) 562-9900 |
| Date Made Active in Reports: 03/12/2014 | Last EDR Contact: 03/14/2014 |
| Number of Days to Update: 13 | Next Scheduled EDR Contact: 06/23/2014 |
| | Data Release Frequency: Quarterly |

RAATS: RCRA Administrative Action Tracking System

RCRA Administration Action Tracking System. RAATS contains records based on enforcement actions issued under RCRA pertaining to major violators and includes administrative and civil actions brought by the EPA. For administration actions after September 30, 1995, data entry in the RAATS database was discontinued. EPA will retain a copy of the database for historical records. It was necessary to terminate RAATS because a decrease in agency resources made it impossible to continue to update the information contained in the database.

| | |
|---|---|
| Date of Government Version: 04/17/1995 | Source: EPA |
| Date Data Arrived at EDR: 07/03/1995 | Telephone: 202-564-4104 |
| Date Made Active in Reports: 08/07/1995 | Last EDR Contact: 06/02/2008 |
| Number of Days to Update: 35 | Next Scheduled EDR Contact: 09/01/2008 |
| | Data Release Frequency: No Update Planned |

RMP: Risk Management Plans

When Congress passed the Clean Air Act Amendments of 1990, it required EPA to publish regulations and guidance for chemical accident prevention at facilities using extremely hazardous substances. The Risk Management Program Rule (RMP Rule) was written to implement Section 112(r) of these amendments. The rule, which built upon existing industry codes and standards, requires companies of all sizes that use certain flammable and toxic substances to develop a Risk Management Program, which includes a(n): Hazard assessment that details the potential effects of an accidental release, an accident history of the last five years, and an evaluation of worst-case and alternative accidental releases; Prevention program that includes safety precautions and maintenance, monitoring, and employee training measures; and Emergency response program that spells out emergency health care, employee training measures and procedures for informing the public and response agencies (e.g the fire department) should an accident occur.

| | |
|---|---|
| Date of Government Version: 11/01/2013 | Source: Environmental Protection Agency |
| Date Data Arrived at EDR: 12/12/2013 | Telephone: 202-564-8600 |
| Date Made Active in Reports: 02/13/2014 | Last EDR Contact: 04/28/2014 |
| Number of Days to Update: 63 | Next Scheduled EDR Contact: 08/11/2014 |
| | Data Release Frequency: Varies |

BRS: Biennial Reporting System

The Biennial Reporting System is a national system administered by the EPA that collects data on the generation and management of hazardous waste. BRS captures detailed data from two groups: Large Quantity Generators (LQG) and Treatment, Storage, and Disposal Facilities.

| | |
|---|--|
| Date of Government Version: 12/31/2011 | Source: EPA/NTIS |
| Date Data Arrived at EDR: 02/26/2013 | Telephone: 800-424-9346 |
| Date Made Active in Reports: 04/19/2013 | Last EDR Contact: 02/28/2014 |
| Number of Days to Update: 52 | Next Scheduled EDR Contact: 06/09/2014 |
| | Data Release Frequency: Biennially |

UIC: Underground Injection Wells Database Listing

A listing of Class I wells. Class I wells are used to inject hazardous waste, nonhazardous waste, or municipal waste below the lowermost USDW.

GOVERNMENT RECORDS SEARCHED / DATA CURRENCY TRACKING

Date of Government Version: 04/28/2014
Date Data Arrived at EDR: 04/30/2014
Date Made Active in Reports: 05/09/2014
Number of Days to Update: 9

Source: Department of Environmental Protection
Telephone: 850-245-8655
Last EDR Contact: 04/28/2014
Next Scheduled EDR Contact: 08/11/2014
Data Release Frequency: Varies

DRYCLEANERS: Drycleaning Facilities

The Drycleaners database, maintained by the Department of Environmental Protection, provides information about permitted dry cleaner facilities.

Date of Government Version: 01/13/2014
Date Data Arrived at EDR: 01/29/2014
Date Made Active in Reports: 02/13/2014
Number of Days to Update: 15

Source: Department of Environmental Protection
Telephone: 850-245-8927
Last EDR Contact: 05/02/2014
Next Scheduled EDR Contact: 08/11/2014
Data Release Frequency: Semi-Annually

DEDB: Ethylene Dibromide Database Results

Ethylene dibromide (EDB), a soil fumigant, that has been detected in drinking water wells. The amount found exceeds the maximum contaminant level as stated in Chapter 62-550 or 520. It is a potential threat to public health when present in drinking water.

Date of Government Version: 02/05/2014
Date Data Arrived at EDR: 02/06/2014
Date Made Active in Reports: 03/24/2014
Number of Days to Update: 46

Source: Department of Environmental Protection
Telephone: 850-245-8335
Last EDR Contact: 03/24/2014
Next Scheduled EDR Contact: 07/07/2014
Data Release Frequency: Varies

WASTEWATER: Wastewater Facility Regulation Database

Domestic and industrial wastewater facilities.

Date of Government Version: 02/03/2014
Date Data Arrived at EDR: 02/11/2014
Date Made Active in Reports: 03/24/2014
Number of Days to Update: 41

Source: Department of Environmental Protection
Telephone: 850-245-8600
Last EDR Contact: 05/13/2014
Next Scheduled EDR Contact: 08/25/2014
Data Release Frequency: Quarterly

AIRS: Permitted Facilities Listing

A listing of Air Resources Management permits.

Date of Government Version: 05/05/2014
Date Data Arrived at EDR: 05/06/2014
Date Made Active in Reports: 05/14/2014
Number of Days to Update: 8

Source: Department of Environmental Protection
Telephone: 850-921-9558
Last EDR Contact: 05/05/2014
Next Scheduled EDR Contact: 08/18/2014
Data Release Frequency: Varies

TIER 2: Tier 2 Facility Listing

A listing of facilities which store or manufacture hazardous materials that submit a chemical inventory report.

Date of Government Version: 12/31/2012
Date Data Arrived at EDR: 01/21/2014
Date Made Active in Reports: 03/12/2014
Number of Days to Update: 50

Source: Department of Environmental Protection
Telephone: 850-413-9970
Last EDR Contact: 03/17/2014
Next Scheduled EDR Contact: 06/30/2014
Data Release Frequency: Varies

FL Cattle Dip. Vats: Cattle Dipping Vats

From the 1910's through the 1950's, these vats were filled with an arsenic solution for the control and eradication of the cattle fever tick. Other pesticides, such as DDT, were also widely used. By State law, all cattle, horses, mules, goats, and other susceptible animals were required to be dipped every 14 days. Under certain circumstances, the arsenic and other pesticides remaining at the site may present an environmental or public health hazard.

GOVERNMENT RECORDS SEARCHED / DATA CURRENCY TRACKING

Date of Government Version: 02/04/2005
Date Data Arrived at EDR: 06/29/2007
Date Made Active in Reports: 07/11/2007
Number of Days to Update: 12

Source: Department of Environmental Protection
Telephone: 850-488-3601
Last EDR Contact: 04/14/2014
Next Scheduled EDR Contact: 07/28/2014
Data Release Frequency: No Update Planned

INDIAN RESERV: Indian Reservations

This map layer portrays Indian administered lands of the United States that have any area equal to or greater than 640 acres.

Date of Government Version: 12/31/2005
Date Data Arrived at EDR: 12/08/2006
Date Made Active in Reports: 01/11/2007
Number of Days to Update: 34

Source: USGS
Telephone: 202-208-3710
Last EDR Contact: 04/18/2014
Next Scheduled EDR Contact: 07/28/2014
Data Release Frequency: Semi-Annually

SCRD DRYCLEANERS: State Coalition for Remediation of Drycleaners Listing

The State Coalition for Remediation of Drycleaners was established in 1998, with support from the U.S. EPA Office of Superfund Remediation and Technology Innovation. It is comprised of representatives of states with established drycleaner remediation programs. Currently the member states are Alabama, Connecticut, Florida, Illinois, Kansas, Minnesota, Missouri, North Carolina, Oregon, South Carolina, Tennessee, Texas, and Wisconsin.

Date of Government Version: 03/07/2011
Date Data Arrived at EDR: 03/09/2011
Date Made Active in Reports: 05/02/2011
Number of Days to Update: 54

Source: Environmental Protection Agency
Telephone: 615-532-8599
Last EDR Contact: 04/21/2014
Next Scheduled EDR Contact: 08/04/2014
Data Release Frequency: Varies

DWM CONTAM: DWM CONTAMINATED SITES

A listing of active or known sites. The listing includes sites that need cleanup but are not actively being working on because the agency currently does not have funding (primarily petroleum and drycleaning).

Date of Government Version: 03/31/2014
Date Data Arrived at EDR: 04/22/2014
Date Made Active in Reports: 05/06/2014
Number of Days to Update: 14

Source: Department of Environmental Protection
Telephone: 850-245-7503
Last EDR Contact: 04/14/2014
Next Scheduled EDR Contact: 07/28/2014
Data Release Frequency: Varies

LEAD SMELTER 1: Lead Smelter Sites

A listing of former lead smelter site locations.

Date of Government Version: 01/29/2013
Date Data Arrived at EDR: 02/14/2013
Date Made Active in Reports: 02/27/2013
Number of Days to Update: 13

Source: Environmental Protection Agency
Telephone: 703-603-8787
Last EDR Contact: 04/04/2014
Next Scheduled EDR Contact: 07/21/2014
Data Release Frequency: Varies

LEAD SMELTER 2: Lead Smelter Sites

A list of several hundred sites in the U.S. where secondary lead smelting was done from 1931 and 1964. These sites may pose a threat to public health through ingestion or inhalation of contaminated soil or dust

Date of Government Version: 04/05/2001
Date Data Arrived at EDR: 10/27/2010
Date Made Active in Reports: 12/02/2010
Number of Days to Update: 36

Source: American Journal of Public Health
Telephone: 703-305-6451
Last EDR Contact: 12/02/2009
Next Scheduled EDR Contact: N/A
Data Release Frequency: No Update Planned

2020 COR ACTION: 2020 Corrective Action Program List

The EPA has set ambitious goals for the RCRA Corrective Action program by creating the 2020 Corrective Action Universe. This RCRA cleanup baseline includes facilities expected to need corrective action. The 2020 universe contains a wide variety of sites. Some properties are heavily contaminated while others were contaminated but have since been cleaned up. Still others have not been fully investigated yet, and may require little or no remediation. Inclusion in the 2020 Universe does not necessarily imply failure on the part of a facility to meet its RCRA obligations.

GOVERNMENT RECORDS SEARCHED / DATA CURRENCY TRACKING

Date of Government Version: 11/11/2011
Date Data Arrived at EDR: 05/18/2012
Date Made Active in Reports: 05/25/2012
Number of Days to Update: 7

Source: Environmental Protection Agency
Telephone: 703-308-4044
Last EDR Contact: 05/16/2014
Next Scheduled EDR Contact: 08/25/2014
Data Release Frequency: Varies

PRP: Potentially Responsible Parties

A listing of verified Potentially Responsible Parties

Date of Government Version: 04/15/2013
Date Data Arrived at EDR: 07/03/2013
Date Made Active in Reports: 09/13/2013
Number of Days to Update: 72

Source: EPA
Telephone: 202-564-6023
Last EDR Contact: 04/04/2014
Next Scheduled EDR Contact: 07/14/2014
Data Release Frequency: Quarterly

FEDLAND: Federal and Indian Lands

Federally and Indian administrated lands of the United States. Lands included are administrated by: Army Corps of Engineers, Bureau of Reclamation, National Wild and Scenic River, National Wildlife Refuge, Public Domain Land, Wilderness, Wilderness Study Area, Wildlife Management Area, Bureau of Indian Affairs, Bureau of Land Management, Department of Justice, Forest Service, Fish and Wildlife Service, National Park Service.

Date of Government Version: 12/31/2005
Date Data Arrived at EDR: 02/06/2006
Date Made Active in Reports: 01/11/2007
Number of Days to Update: 339

Source: U.S. Geological Survey
Telephone: 888-275-8747
Last EDR Contact: 04/18/2014
Next Scheduled EDR Contact: 07/28/2014
Data Release Frequency: N/A

US FIN ASSUR: Financial Assurance Information

All owners and operators of facilities that treat, store, or dispose of hazardous waste are required to provide proof that they will have sufficient funds to pay for the clean up, closure, and post-closure care of their facilities.

Date of Government Version: 02/25/2014
Date Data Arrived at EDR: 02/27/2014
Date Made Active in Reports: 04/09/2014
Number of Days to Update: 41

Source: Environmental Protection Agency
Telephone: 202-566-1917
Last EDR Contact: 05/16/2014
Next Scheduled EDR Contact: 09/01/2014
Data Release Frequency: Quarterly

Financial Assurance 2: Financial Assurance Information Listing

A listing of financial assurance information for solid waste facilities.

Date of Government Version: 05/05/2014
Date Data Arrived at EDR: 05/05/2014
Date Made Active in Reports: 05/09/2014
Number of Days to Update: 4

Source: Department of Environmental Protection
Telephone: 850-245-8743
Last EDR Contact: 05/05/2014
Next Scheduled EDR Contact: 08/18/2014
Data Release Frequency: Varies

Financial Assurance 3: Financial Assurance Information Listing

A listing of financial assurance information for storage tanks sites.

Date of Government Version: 01/16/2014
Date Data Arrived at EDR: 02/06/2014
Date Made Active in Reports: 03/24/2014
Number of Days to Update: 46

Source: Department of Environmental Protection
Telephone: 850-245-8853
Last EDR Contact: 05/09/2014
Next Scheduled EDR Contact: 08/18/2014
Data Release Frequency: Quarterly

COAL ASH EPA: Coal Combustion Residues Surface Impoundments List

A listing of coal combustion residues surface impoundments with high hazard potential ratings.

Date of Government Version: 08/17/2010
Date Data Arrived at EDR: 01/03/2011
Date Made Active in Reports: 03/21/2011
Number of Days to Update: 77

Source: Environmental Protection Agency
Telephone: N/A
Last EDR Contact: 03/11/2014
Next Scheduled EDR Contact: 06/23/2014
Data Release Frequency: Varies

GOVERNMENT RECORDS SEARCHED / DATA CURRENCY TRACKING

PCB TRANSFORMER: PCB Transformer Registration Database

The database of PCB transformer registrations that includes all PCB registration submittals.

| | |
|---|---|
| Date of Government Version: 02/01/2011 | Source: Environmental Protection Agency |
| Date Data Arrived at EDR: 10/19/2011 | Telephone: 202-566-0517 |
| Date Made Active in Reports: 01/10/2012 | Last EDR Contact: 05/02/2014 |
| Number of Days to Update: 83 | Next Scheduled EDR Contact: 08/11/2014 |
| | Data Release Frequency: Varies |

COAL ASH DOE: Steam-Electric Plan Operation Data

A listing of power plants that store ash in surface ponds.

| | |
|---|--|
| Date of Government Version: 12/31/2005 | Source: Department of Energy |
| Date Data Arrived at EDR: 08/07/2009 | Telephone: 202-586-8719 |
| Date Made Active in Reports: 10/22/2009 | Last EDR Contact: 04/18/2014 |
| Number of Days to Update: 76 | Next Scheduled EDR Contact: 07/28/2014 |
| | Data Release Frequency: Varies |

US AIRS (AFS): Aerometric Information Retrieval System Facility Subsystem (AFS)

The database is a sub-system of Aerometric Information Retrieval System (AIRS). AFS contains compliance data on air pollution point sources regulated by the U.S. EPA and/or state and local air regulatory agencies. This information comes from source reports by various stationary sources of air pollution, such as electric power plants, steel mills, factories, and universities, and provides information about the air pollutants they produce. Action, air program, air program pollutant, and general level plant data. It is used to track emissions and compliance data from industrial plants.

| | |
|---|--|
| Date of Government Version: 10/23/2013 | Source: EPA |
| Date Data Arrived at EDR: 11/06/2013 | Telephone: 202-564-5962 |
| Date Made Active in Reports: 12/06/2013 | Last EDR Contact: 03/31/2014 |
| Number of Days to Update: 30 | Next Scheduled EDR Contact: 07/14/2014 |
| | Data Release Frequency: Annually |

US AIRS MINOR: Air Facility System Data

A listing of minor source facilities.

| | |
|---|--|
| Date of Government Version: 10/23/2013 | Source: EPA |
| Date Data Arrived at EDR: 11/06/2013 | Telephone: 202-564-5962 |
| Date Made Active in Reports: 12/06/2013 | Last EDR Contact: 03/31/2014 |
| Number of Days to Update: 30 | Next Scheduled EDR Contact: 07/14/2014 |
| | Data Release Frequency: Annually |

Financial Assurance 1: Financial Assurance Information Listing

A list of hazardous waste facilities required to provide financial assurance under RCRA.

| | |
|---|--|
| Date of Government Version: 02/03/2014 | Source: Department of Environmental Protection |
| Date Data Arrived at EDR: 02/06/2014 | Telephone: 850-245-8793 |
| Date Made Active in Reports: 03/24/2014 | Last EDR Contact: 05/05/2014 |
| Number of Days to Update: 46 | Next Scheduled EDR Contact: 08/18/2014 |
| | Data Release Frequency: Varies |

EPA WATCH LIST: EPA WATCH LIST

EPA maintains a "Watch List" to facilitate dialogue between EPA, state and local environmental agencies on enforcement matters relating to facilities with alleged violations identified as either significant or high priority. Being on the Watch List does not mean that the facility has actually violated the law only that an investigation by EPA or a state or local environmental agency has led those organizations to allege that an unproven violation has in fact occurred. Being on the Watch List does not represent a higher level of concern regarding the alleged violations that were detected, but instead indicates cases requiring additional dialogue between EPA, state and local agencies - primarily because of the length of time the alleged violation has gone unaddressed or unresolved.

GOVERNMENT RECORDS SEARCHED / DATA CURRENCY TRACKING

Date of Government Version: 06/30/2013
Date Data Arrived at EDR: 08/13/2013
Date Made Active in Reports: 09/13/2013
Number of Days to Update: 31

Source: Environmental Protection Agency
Telephone: 617-520-3000
Last EDR Contact: 05/16/2014
Next Scheduled EDR Contact: 08/25/2014
Data Release Frequency: Quarterly

EDR HIGH RISK HISTORICAL RECORDS

EDR Exclusive Records

EDR MGP: EDR Proprietary Manufactured Gas Plants

The EDR Proprietary Manufactured Gas Plant Database includes records of coal gas plants (manufactured gas plants) compiled by EDR's researchers. Manufactured gas sites were used in the United States from the 1800's to 1950's to produce a gas that could be distributed and used as fuel. These plants used whale oil, rosin, coal, or a mixture of coal, oil, and water that also produced a significant amount of waste. Many of the byproducts of the gas production, such as coal tar (oily waste containing volatile and non-volatile chemicals), sludges, oils and other compounds are potentially hazardous to human health and the environment. The byproduct from this process was frequently disposed of directly at the plant site and can remain or spread slowly, serving as a continuous source of soil and groundwater contamination.

Date of Government Version: N/A
Date Data Arrived at EDR: N/A
Date Made Active in Reports: N/A
Number of Days to Update: N/A

Source: EDR, Inc.
Telephone: N/A
Last EDR Contact: N/A
Next Scheduled EDR Contact: N/A
Data Release Frequency: No Update Planned

EDR US Hist Auto Stat: EDR Exclusive Historic Gas Stations

EDR has searched selected national collections of business directories and has collected listings of potential gas station/filling station/service station sites that were available to EDR researchers. EDR's review was limited to those categories of sources that might, in EDR's opinion, include gas station/filling station/service station establishments. The categories reviewed included, but were not limited to gas, gas station, gasoline station, filling station, auto, automobile repair, auto service station, service station, etc. This database falls within a category of information EDR classifies as "High Risk Historical Records", or HRHR. EDR's HRHR effort presents unique and sometimes proprietary data about past sites and operations that typically create environmental concerns, but may not show up in current government records searches.

Date of Government Version: N/A
Date Data Arrived at EDR: N/A
Date Made Active in Reports: N/A
Number of Days to Update: N/A

Source: EDR, Inc.
Telephone: N/A
Last EDR Contact: N/A
Next Scheduled EDR Contact: N/A
Data Release Frequency: Varies

EDR US Hist Cleaners: EDR Exclusive Historic Dry Cleaners

EDR has searched selected national collections of business directories and has collected listings of potential dry cleaner sites that were available to EDR researchers. EDR's review was limited to those categories of sources that might, in EDR's opinion, include dry cleaning establishments. The categories reviewed included, but were not limited to dry cleaners, cleaners, laundry, laundromat, cleaning/laundry, wash & dry etc. This database falls within a category of information EDR classifies as "High Risk Historical Records", or HRHR. EDR's HRHR effort presents unique and sometimes proprietary data about past sites and operations that typically create environmental concerns, but may not show up in current government records searches.

Date of Government Version: N/A
Date Data Arrived at EDR: N/A
Date Made Active in Reports: N/A
Number of Days to Update: N/A

Source: EDR, Inc.
Telephone: N/A
Last EDR Contact: N/A
Next Scheduled EDR Contact: N/A
Data Release Frequency: Varies

EDR US Hist Auto Stat: EDR Proprietary Historic Gas Stations - Cole

GOVERNMENT RECORDS SEARCHED / DATA CURRENCY TRACKING

Date of Government Version: N/A
Date Data Arrived at EDR: N/A
Date Made Active in Reports: N/A
Number of Days to Update: N/A

Source: N/A
Telephone: N/A
Last EDR Contact: N/A
Next Scheduled EDR Contact: N/A
Data Release Frequency: Varies

EDR US Hist Cleaners: EDR Proprietary Historic Dry Cleaners - Cole

Date of Government Version: N/A
Date Data Arrived at EDR: N/A
Date Made Active in Reports: N/A
Number of Days to Update: N/A

Source: N/A
Telephone: N/A
Last EDR Contact: N/A
Next Scheduled EDR Contact: N/A
Data Release Frequency: Varies

EDR RECOVERED GOVERNMENT ARCHIVES

Exclusive Recovered Govt. Archives

RGA HWS: Recovered Government Archive State Hazardous Waste Facilities List

The EDR Recovered Government Archive State Hazardous Waste database provides a list of SHWS incidents derived from historical databases and includes many records that no longer appear in current government lists. Compiled from Records formerly available from the Department of Environmental Protection in Florida.

Date of Government Version: N/A
Date Data Arrived at EDR: 07/01/2013
Date Made Active in Reports: 12/30/2013
Number of Days to Update: 182

Source: Department of Environmental Protection
Telephone: N/A
Last EDR Contact: 06/01/2012
Next Scheduled EDR Contact: N/A
Data Release Frequency: Varies

RGA LUST: Recovered Government Archive Leaking Underground Storage Tank

The EDR Recovered Government Archive Leaking Underground Storage Tank database provides a list of LUST incidents derived from historical databases and includes many records that no longer appear in current government lists. Compiled from Records formerly available from the Department of Environmental Protection in Florida.

Date of Government Version: N/A
Date Data Arrived at EDR: 07/01/2013
Date Made Active in Reports: 12/30/2013
Number of Days to Update: 182

Source: Department of Environmental Protection
Telephone: N/A
Last EDR Contact: 06/01/2012
Next Scheduled EDR Contact: N/A
Data Release Frequency: Varies

RGA LF: Recovered Government Archive Solid Waste Facilities List

The EDR Recovered Government Archive Landfill database provides a list of landfills derived from historical databases and includes many records that no longer appear in current government lists. Compiled from Records formerly available from the Department of Environmental Protection in Florida.

Date of Government Version: N/A
Date Data Arrived at EDR: 07/01/2013
Date Made Active in Reports: 01/10/2014
Number of Days to Update: 193

Source: Department of Environmental Protection
Telephone: N/A
Last EDR Contact: 06/01/2012
Next Scheduled EDR Contact: N/A
Data Release Frequency: Varies

COUNTY RECORDS

ALACHUA COUNTY:

Facility List

List of all regulated facilities in Alachua County.

Date of Government Version: 04/01/2013
Date Data Arrived at EDR: 04/03/2013
Date Made Active in Reports: 04/23/2013
Number of Days to Update: 20

Source: Alachua County Environmental Protection Department
Telephone: 352-264-6800
Last EDR Contact: 04/14/2014
Next Scheduled EDR Contact: 07/14/2014
Data Release Frequency: Annually

BROWARD COUNTY:

GOVERNMENT RECORDS SEARCHED / DATA CURRENCY TRACKING

Aboveground Storage Tanks

Aboveground storage tank locations in Broward County.

| | |
|---|--|
| Date of Government Version: 06/05/2013 | Source: Broward County Environmental Protection Department |
| Date Data Arrived at EDR: 06/12/2013 | Telephone: 954-818-7509 |
| Date Made Active in Reports: 08/06/2013 | Last EDR Contact: 03/07/2014 |
| Number of Days to Update: 55 | Next Scheduled EDR Contact: 06/16/2014 |
| | Data Release Frequency: Varies |

Semi-Annual Inventory Report on Contaminated Locations

Early Detection Incentive/Environmental Assessment Remediation. This report monitors the status and remediation progress of known contaminated locations within Broward County. Sites listed by the US EPA, the Florida Department of Environmental Protection, and sites licensed for contamination assessment and cleanup by the Division of Pollution Prevention and Remediation Programs of the Department.

| | |
|---|--|
| Date of Government Version: 03/03/2014 | Source: Broward County Environmental Protection Department |
| Date Data Arrived at EDR: 03/04/2014 | Telephone: 954-818-7509 |
| Date Made Active in Reports: 03/25/2014 | Last EDR Contact: 03/04/2014 |
| Number of Days to Update: 21 | Next Scheduled EDR Contact: 06/16/2014 |
| | Data Release Frequency: Semi-Annually |

Hazardous Material Sites

HM sites use or store greater than 25 gallons of hazardous materials per month.

| | |
|---|--|
| Date of Government Version: 06/05/2013 | Source: Broward County Environmental Protection Department |
| Date Data Arrived at EDR: 06/12/2013 | Telephone: 954-818-7509 |
| Date Made Active in Reports: 08/09/2013 | Last EDR Contact: 03/07/2014 |
| Number of Days to Update: 58 | Next Scheduled EDR Contact: 06/16/2014 |
| | Data Release Frequency: Annually |

Notice Of Violations Sites

NOV facilities have received a notice of violation letter under the Broward County Chapter 27 Code.

| | |
|---|--|
| Date of Government Version: 06/05/2013 | Source: Broward County Environmental Protection Department |
| Date Data Arrived at EDR: 06/12/2013 | Telephone: 954-818-7509 |
| Date Made Active in Reports: 08/09/2013 | Last EDR Contact: 03/07/2014 |
| Number of Days to Update: 58 | Next Scheduled EDR Contact: 06/16/2014 |
| | Data Release Frequency: Annually |

Underground Storage Tanks

All known regulated storage tanks within Broward County, including those tanks that have been closed

| | |
|---|--|
| Date of Government Version: 06/05/2013 | Source: Broward County Environmental Protection Department |
| Date Data Arrived at EDR: 06/12/2013 | Telephone: 954-818-7509 |
| Date Made Active in Reports: 08/06/2013 | Last EDR Contact: 03/07/2014 |
| Number of Days to Update: 55 | Next Scheduled EDR Contact: 06/16/2014 |
| | Data Release Frequency: Annually |

HILLSBOROUGH COUNTY:

HILLSBOROUGH CO LF

Hillsborough county landfill sites.

| | |
|---|---|
| Date of Government Version: 06/01/2010 | Source: Hillsborough County Environmental Protection Commission |
| Date Data Arrived at EDR: 01/18/2012 | Telephone: 813-627-2600 |
| Date Made Active in Reports: 02/21/2012 | Last EDR Contact: 04/10/2014 |
| Number of Days to Update: 34 | Next Scheduled EDR Contact: 07/28/2014 |
| | Data Release Frequency: Varies |

MIAMI-DADE COUNTY:

GOVERNMENT RECORDS SEARCHED / DATA CURRENCY TRACKING

Air Permit Sites

Facilities that release or have a potential to release pollutants.

| | |
|---|--|
| Date of Government Version: 03/03/2014 | Source: Department of Environmental Resources Management |
| Date Data Arrived at EDR: 03/04/2014 | Telephone: 305-372-6755 |
| Date Made Active in Reports: 03/25/2014 | Last EDR Contact: 03/04/2014 |
| Number of Days to Update: 21 | Next Scheduled EDR Contact: 06/16/2014 |
| | Data Release Frequency: Semi-Annually |

Marine Facilities Operating Permit

What is this permit used for? Miami-Dade County Ordinance 89-104 and Section 24-18 of the Code of Miami-Dade County require the following types of marine facilities to obtain annual operating permits from DERM: All recreational boat docking facilities with ten (10) or more boat slips, moorings, davit spaces, and vessel tie-up spaces. All boat storage facilities contiguous to tidal waters in Miami-Dade County with ten (10) or more dry storage spaces including boatyards and boat manufacturing facilities.

| | |
|---|--|
| Date of Government Version: 03/03/2014 | Source: DERM |
| Date Data Arrived at EDR: 03/04/2014 | Telephone: 305-372-3576 |
| Date Made Active in Reports: 03/25/2014 | Last EDR Contact: 03/04/2014 |
| Number of Days to Update: 21 | Next Scheduled EDR Contact: 06/16/2014 |
| | Data Release Frequency: Quarterly |

Miami River Enforcement

The Miami River Enforcement database files were created for facilities and in some instances vessels that were inspected by a workgroup within the Department that was identified as the Miami River Enforcement Group. The files do not all necessarily reflect enforcement cases and some were created for locations that were permitted by other Sections within the Department.

| | |
|---|--|
| Date of Government Version: 06/05/2013 | Source: DERM |
| Date Data Arrived at EDR: 06/06/2013 | Telephone: 305-372-3576 |
| Date Made Active in Reports: 08/06/2013 | Last EDR Contact: 03/03/2014 |
| Number of Days to Update: 61 | Next Scheduled EDR Contact: 06/16/2014 |
| | Data Release Frequency: Quarterly |

Industrial Waste Type 2-4 Sites

IW2s are facilities having reclaim or recycling systems with no discharges, aboveground holding tanks or spill prevention and countermeasure plans. IW4s are facilities that discharge an effluent to the ground.

| | |
|---|--|
| Date of Government Version: 03/03/2014 | Source: Department of Environmental Resources Management |
| Date Data Arrived at EDR: 03/04/2014 | Telephone: 305-372-6700 |
| Date Made Active in Reports: 03/25/2014 | Last EDR Contact: 03/04/2014 |
| Number of Days to Update: 21 | Next Scheduled EDR Contact: 06/16/2014 |
| | Data Release Frequency: Semi-Annually |

Industrial Waste Type 5 Sites

Generally these facilities fall under the category of "conditionally exempt small quantity generator" or "small quantity generator".

| | |
|---|--|
| Date of Government Version: 03/03/2014 | Source: Department of Environmental Resources Management |
| Date Data Arrived at EDR: 03/04/2014 | Telephone: 305-372-6700 |
| Date Made Active in Reports: 03/25/2014 | Last EDR Contact: 03/04/2014 |
| Number of Days to Update: 21 | Next Scheduled EDR Contact: 06/16/2014 |
| | Data Release Frequency: Semi-Annually |

Industrial Waste Type 6

Permits issued to those non-residential land uses located within the major drinking water wellfield protection areas that are not served by sanitary sewers. These facilities do not handle hazardous materials but are regulated because of the env. sensitivity of the areas where they are located.

GOVERNMENT RECORDS SEARCHED / DATA CURRENCY TRACKING

Date of Government Version: 03/03/2014
Date Data Arrived at EDR: 03/04/2014
Date Made Active in Reports: 03/25/2014
Number of Days to Update: 21

Source: Department of Environmental Resources Management
Telephone: 305-372-6700
Last EDR Contact: 03/04/2014
Next Scheduled EDR Contact: 06/16/2014
Data Release Frequency: Semi-Annually

Industrial Waste Permit Sites

Facilities that either generate more than 25,000 of wastewater per day to sanitary sewers or are pre-defined by EPA.

Date of Government Version: 03/03/2014
Date Data Arrived at EDR: 03/04/2014
Date Made Active in Reports: 03/25/2014
Number of Days to Update: 21

Source: Department of Environmental Resources Management
Telephone: 305-372-6700
Last EDR Contact: 03/04/2014
Next Scheduled EDR Contact: 06/16/2014
Data Release Frequency: Semi-Annually

Enforcement Case Tracking System Sites

Enforcement cases monitored by the Dade County Department of Environmental Resources Management.

Date of Government Version: 03/03/2014
Date Data Arrived at EDR: 03/04/2014
Date Made Active in Reports: 03/25/2014
Number of Days to Update: 21

Source: Department of Environmental Resources Management
Telephone: 305-372-6755
Last EDR Contact: 03/04/2014
Next Scheduled EDR Contact: 06/16/2014
Data Release Frequency: Semi-Annually

Fuel Spills Cases

DERM documents fuel spills of sites that are not in a state program.

Date of Government Version: 01/08/2009
Date Data Arrived at EDR: 01/13/2009
Date Made Active in Reports: 02/05/2009
Number of Days to Update: 23

Source: Department of Environmental Resources Management
Telephone: 305-372-6755
Last EDR Contact: 03/03/2014
Next Scheduled EDR Contact: 06/16/2014
Data Release Frequency: Semi-Annually

Storage Tanks

A listing of aboveground and underground storage tank site locations.

Date of Government Version: 03/03/2014
Date Data Arrived at EDR: 03/04/2014
Date Made Active in Reports: 03/25/2014
Number of Days to Update: 21

Source: Department of Environmental Resource Management
Telephone: 305-372-6700
Last EDR Contact: 03/04/2014
Next Scheduled EDR Contact: 06/16/2014
Data Release Frequency: Semi-Annually

PALM BEACH COUNTY:

PALM BEACH CO. LF

Palm Beach County Inventory of Solid Waste Sites.

Date of Government Version: 09/01/2011
Date Data Arrived at EDR: 09/20/2011
Date Made Active in Reports: 10/10/2011
Number of Days to Update: 20

Source: Palm Beach County Solid Waste Authority
Telephone: 561-640-4000
Last EDR Contact: 03/17/2014
Next Scheduled EDR Contact: 06/30/2014
Data Release Frequency: Varies

GOVERNMENT RECORDS SEARCHED / DATA CURRENCY TRACKING

OTHER DATABASE(S)

Depending on the geographic area covered by this report, the data provided in these specialty databases may or may not be complete. For example, the existence of wetlands information data in a specific report does not mean that all wetlands in the area covered by the report are included. Moreover, the absence of any reported wetlands information does not necessarily mean that wetlands do not exist in the area covered by the report.

CT MANIFEST: Hazardous Waste Manifest Data

Facility and manifest data. Manifest is a document that lists and tracks hazardous waste from the generator through transporters to a tsd facility.

Date of Government Version: 07/30/2013
Date Data Arrived at EDR: 08/19/2013
Date Made Active in Reports: 10/03/2013
Number of Days to Update: 45

Source: Department of Energy & Environmental Protection
Telephone: 860-424-3375
Last EDR Contact: 02/21/2014
Next Scheduled EDR Contact: 06/02/2014
Data Release Frequency: Annually

NJ MANIFEST: Manifest Information

Hazardous waste manifest information.

Date of Government Version: 12/31/2011
Date Data Arrived at EDR: 07/19/2012
Date Made Active in Reports: 08/28/2012
Number of Days to Update: 40

Source: Department of Environmental Protection
Telephone: N/A
Last EDR Contact: 04/18/2014
Next Scheduled EDR Contact: 07/28/2014
Data Release Frequency: Annually

NY MANIFEST: Facility and Manifest Data

Manifest is a document that lists and tracks hazardous waste from the generator through transporters to a TSD facility.

Date of Government Version: 02/28/2014
Date Data Arrived at EDR: 03/12/2014
Date Made Active in Reports: 04/29/2014
Number of Days to Update: 48

Source: Department of Environmental Conservation
Telephone: 518-402-8651
Last EDR Contact: 05/07/2014
Next Scheduled EDR Contact: 08/18/2014
Data Release Frequency: Annually

PA MANIFEST: Manifest Information

Hazardous waste manifest information.

Date of Government Version: 12/31/2012
Date Data Arrived at EDR: 07/24/2013
Date Made Active in Reports: 08/19/2013
Number of Days to Update: 26

Source: Department of Environmental Protection
Telephone: 717-783-8990
Last EDR Contact: 04/21/2014
Next Scheduled EDR Contact: 08/04/2014
Data Release Frequency: Annually

RI MANIFEST: Manifest information

Hazardous waste manifest information

Date of Government Version: 12/31/2012
Date Data Arrived at EDR: 06/21/2013
Date Made Active in Reports: 08/05/2013
Number of Days to Update: 45

Source: Department of Environmental Management
Telephone: 401-222-2797
Last EDR Contact: 02/24/2014
Next Scheduled EDR Contact: 06/09/2014
Data Release Frequency: Annually

WI MANIFEST: Manifest Information

Hazardous waste manifest information.

Date of Government Version: 12/31/2012
Date Data Arrived at EDR: 08/09/2013
Date Made Active in Reports: 09/27/2013
Number of Days to Update: 49

Source: Department of Natural Resources
Telephone: N/A
Last EDR Contact: 03/17/2014
Next Scheduled EDR Contact: 06/30/2014
Data Release Frequency: Annually

GOVERNMENT RECORDS SEARCHED / DATA CURRENCY TRACKING

Oil/Gas Pipelines: This data was obtained by EDR from the USGS in 1994. It is referred to by USGS as GeoData Digital Line Graphs from 1:100,000-Scale Maps. It was extracted from the transportation category including some oil, but primarily gas pipelines.

Electric Power Transmission Line Data

Source: Rextag Strategies Corp.

Telephone: (281) 769-2247

U.S. Electric Transmission and Power Plants Systems Digital GIS Data

Sensitive Receptors: There are individuals deemed sensitive receptors due to their fragile immune systems and special sensitivity to environmental discharges. These sensitive receptors typically include the elderly, the sick, and children. While the location of all sensitive receptors cannot be determined, EDR indicates those buildings and facilities - schools, daycares, hospitals, medical centers, and nursing homes - where individuals who are sensitive receptors are likely to be located.

AHA Hospitals:

Source: American Hospital Association, Inc.

Telephone: 312-280-5991

The database includes a listing of hospitals based on the American Hospital Association's annual survey of hospitals.

Medical Centers: Provider of Services Listing

Source: Centers for Medicare & Medicaid Services

Telephone: 410-786-3000

A listing of hospitals with Medicare provider number, produced by Centers of Medicare & Medicaid Services, a federal agency within the U.S. Department of Health and Human Services.

Nursing Homes

Source: National Institutes of Health

Telephone: 301-594-6248

Information on Medicare and Medicaid certified nursing homes in the United States.

Public Schools

Source: National Center for Education Statistics

Telephone: 202-502-7300

The National Center for Education Statistics' primary database on elementary and secondary public education in the United States. It is a comprehensive, annual, national statistical database of all public elementary and secondary schools and school districts, which contains data that are comparable across all states.

Private Schools

Source: National Center for Education Statistics

Telephone: 202-502-7300

The National Center for Education Statistics' primary database on private school locations in the United States.

Daycare Centers: Department of Children & Families

Source: Provider Information

Telephone: 850-488-4900

Flood Zone Data: This data, available in select counties across the country, was obtained by EDR in 2003 & 2011 from the Federal Emergency Management Agency (FEMA). Data depicts 100-year and 500-year flood zones as defined by FEMA.

NWI: National Wetlands Inventory. This data, available in select counties across the country, was obtained by EDR in 2002, 2005 and 2010 from the U.S. Fish and Wildlife Service.

State Wetlands Data: Wetlands Inventory

Source: Department of Environmental Protection

Telephone: 850-245-8238

Scanned Digital USGS 7.5' Topographic Map (DRG)

Source: United States Geologic Survey

A digital raster graphic (DRG) is a scanned image of a U.S. Geological Survey topographic map. The map images are made by scanning published paper maps on high-resolution scanners. The raster image is georeferenced and fit to the Universal Transverse Mercator (UTM) projection.

GOVERNMENT RECORDS SEARCHED / DATA CURRENCY TRACKING

STREET AND ADDRESS INFORMATION

© 2010 Tele Atlas North America, Inc. All rights reserved. This material is proprietary and the subject of copyright protection and other intellectual property rights owned by or licensed to Tele Atlas North America, Inc. The use of this material is subject to the terms of a license agreement. You will be held liable for any unauthorized copying or disclosure of this material.

GEOCHECK[®] - PHYSICAL SETTING SOURCE ADDENDUM

TARGET PROPERTY ADDRESS

PBC DEPARTMENT OF AIRPORTS LEASE PARCEL N-11
1400 NORTH PERIMETER ROAD
WEST PALM BEACH, FL 33406

TARGET PROPERTY COORDINATES

| | |
|-------------------------------|--------------------------|
| Latitude (North): | 26.6896 - 26° 41' 22.56" |
| Longitude (West): | 80.077 - 80° 4' 37.20" |
| Universal Tranverse Mercator: | Zone 17 |
| UTM X (Meters): | 591829.8 |
| UTM Y (Meters): | 2952222.8 |
| Elevation: | 10 ft. above sea level |

USGS TOPOGRAPHIC MAP

| | |
|-----------------------|-------------------------|
| Target Property Map: | 26080-F1 PALM BEACH, FL |
| Most Recent Revision: | 1986 |

EDR's GeoCheck Physical Setting Source Addendum is provided to assist the environmental professional in forming an opinion about the impact of potential contaminant migration.

Assessment of the impact of contaminant migration generally has two principal investigative components:

1. Groundwater flow direction, and
2. Groundwater flow velocity.

Groundwater flow direction may be impacted by surface topography, hydrology, hydrogeology, characteristics of the soil, and nearby wells. Groundwater flow velocity is generally impacted by the nature of the geologic strata.

GEOCHECK® - PHYSICAL SETTING SOURCE SUMMARY

GROUNDWATER FLOW DIRECTION INFORMATION

Groundwater flow direction for a particular site is best determined by a qualified environmental professional using site-specific well data. If such data is not reasonably ascertainable, it may be necessary to rely on other sources of information, such as surface topographic information, hydrologic information, hydrogeologic data collected on nearby properties, and regional groundwater flow information (from deep aquifers).

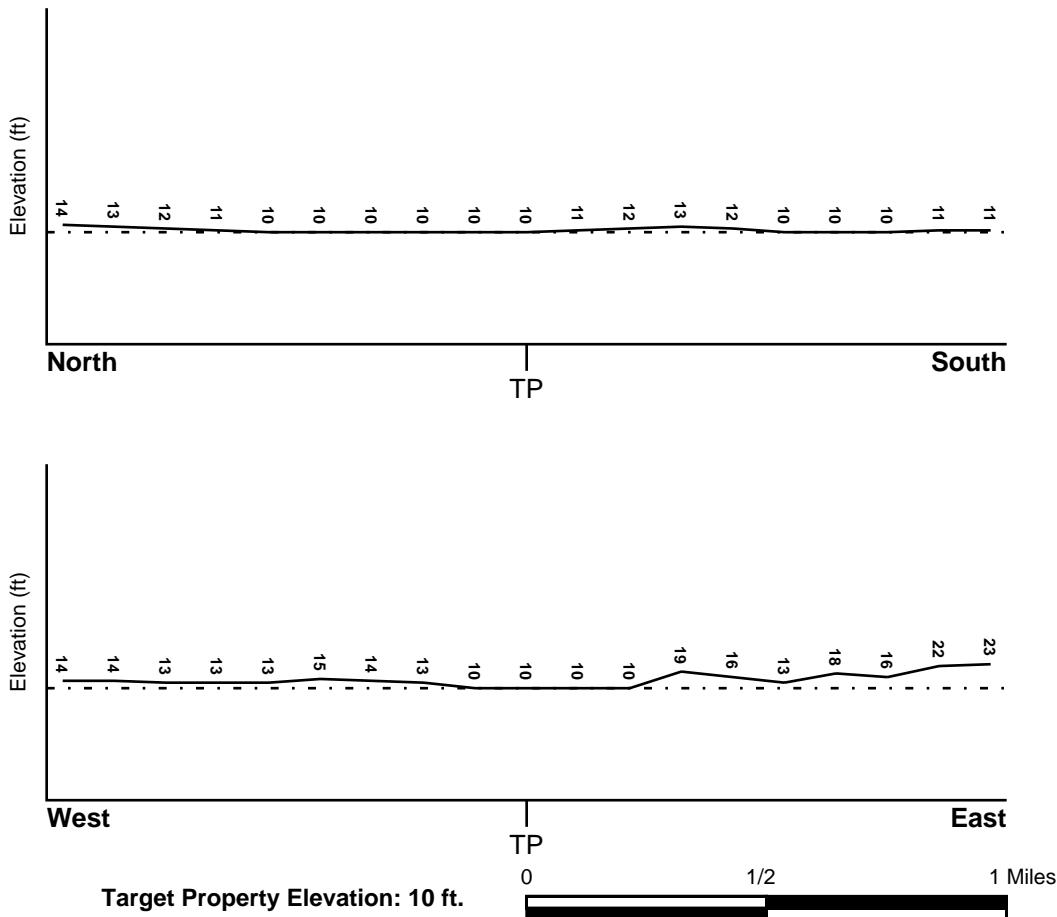
TOPOGRAPHIC INFORMATION

Surface topography may be indicative of the direction of surficial groundwater flow. This information can be used to assist the environmental professional in forming an opinion about the impact of nearby contaminated properties or, should contamination exist on the target property, what downgradient sites might be impacted.

TARGET PROPERTY TOPOGRAPHY

General Topographic Gradient: General NE

SURROUNDING TOPOGRAPHY: ELEVATION PROFILES



Source: Topography has been determined from the USGS 7.5' Digital Elevation Model and should be evaluated on a relative (not an absolute) basis. Relative elevation information between sites of close proximity should be field verified.

GEOCHECK® - PHYSICAL SETTING SOURCE SUMMARY

HYDROLOGIC INFORMATION

Surface water can act as a hydrologic barrier to groundwater flow. Such hydrologic information can be used to assist the environmental professional in forming an opinion about the impact of nearby contaminated properties or, should contamination exist on the target property, what downgradient sites might be impacted.

Refer to the Physical Setting Source Map following this summary for hydrologic information (major waterways and bodies of water).

FEMA FLOOD ZONE

| | |
|---|--|
| <u>Target Property County</u> PALM BEACH, FL | FEMA Flood <u>Electronic Data</u> YES - refer to the Overview Map and Detail Map |
| Flood Plain Panel at Target Property: | 1202290020B - FEMA Q3 Flood data |
| Additional Panels in search area: | 1202290015B - FEMA Q3 Flood data 1201920155B - FEMA Q3 Flood data 1202000001A - FEMA Q3 Flood data 1201920165B - FEMA Q3 Flood data 1201980001A - FEMA Q3 Flood data |

NATIONAL WETLAND INVENTORY

| | |
|--|--|
| <u>NWI Quad at Target Property</u> PALM BEACH | NWI Electronic <u>Data Coverage</u> YES - refer to the Overview Map and Detail Map |
|--|--|

HYDROGEOLOGIC INFORMATION

Hydrogeologic information obtained by installation of wells on a specific site can often be an indicator of groundwater flow direction in the immediate area. Such hydrogeologic information can be used to assist the environmental professional in forming an opinion about the impact of nearby contaminated properties or, should contamination exist on the target property, what downgradient sites might be impacted.

Site-Specific Hydrogeological Data:*

| | |
|----------------|------------|
| Search Radius: | 1.25 miles |
| Status: | Not found |

AQUIFLOW®

Search Radius: 1.000 Mile.

EDR has developed the AQUIFLOW Information System to provide data on the general direction of groundwater flow at specific points. EDR has reviewed reports submitted by environmental professionals to regulatory authorities at select sites and has extracted the date of the report, groundwater flow direction as determined hydrogeologically, and the depth to water table.

| <u>MAP ID</u> | <u>LOCATION FROM TP</u> | <u>GENERAL DIRECTION GROUNDWATER FLOW</u> |
|---------------|-------------------------|---|
| A5 | 1/8 - 1/4 Mile NW | NW |
| 19 | 1/4 - 1/2 Mile ESE | SW |
| 71 | 1/2 - 1 Mile East | E |
| Q73 | 1/2 - 1 Mile South | SSW |

For additional site information, refer to Physical Setting Source Map Findings.

GEOCHECK® - PHYSICAL SETTING SOURCE SUMMARY

GROUNDWATER FLOW VELOCITY INFORMATION

Groundwater flow velocity information for a particular site is best determined by a qualified environmental professional using site specific geologic and soil strata data. If such data are not reasonably ascertainable, it may be necessary to rely on other sources of information, including geologic age identification, rock stratigraphic unit and soil characteristics data collected on nearby properties and regional soil information. In general, contaminant plumes move more quickly through sandy-gravelly types of soils than silty-clayey types of soils.

GEOLOGIC INFORMATION IN GENERAL AREA OF TARGET PROPERTY

Geologic information can be used by the environmental professional in forming an opinion about the relative speed at which contaminant migration may be occurring.

ROCK STRATIGRAPHIC UNIT

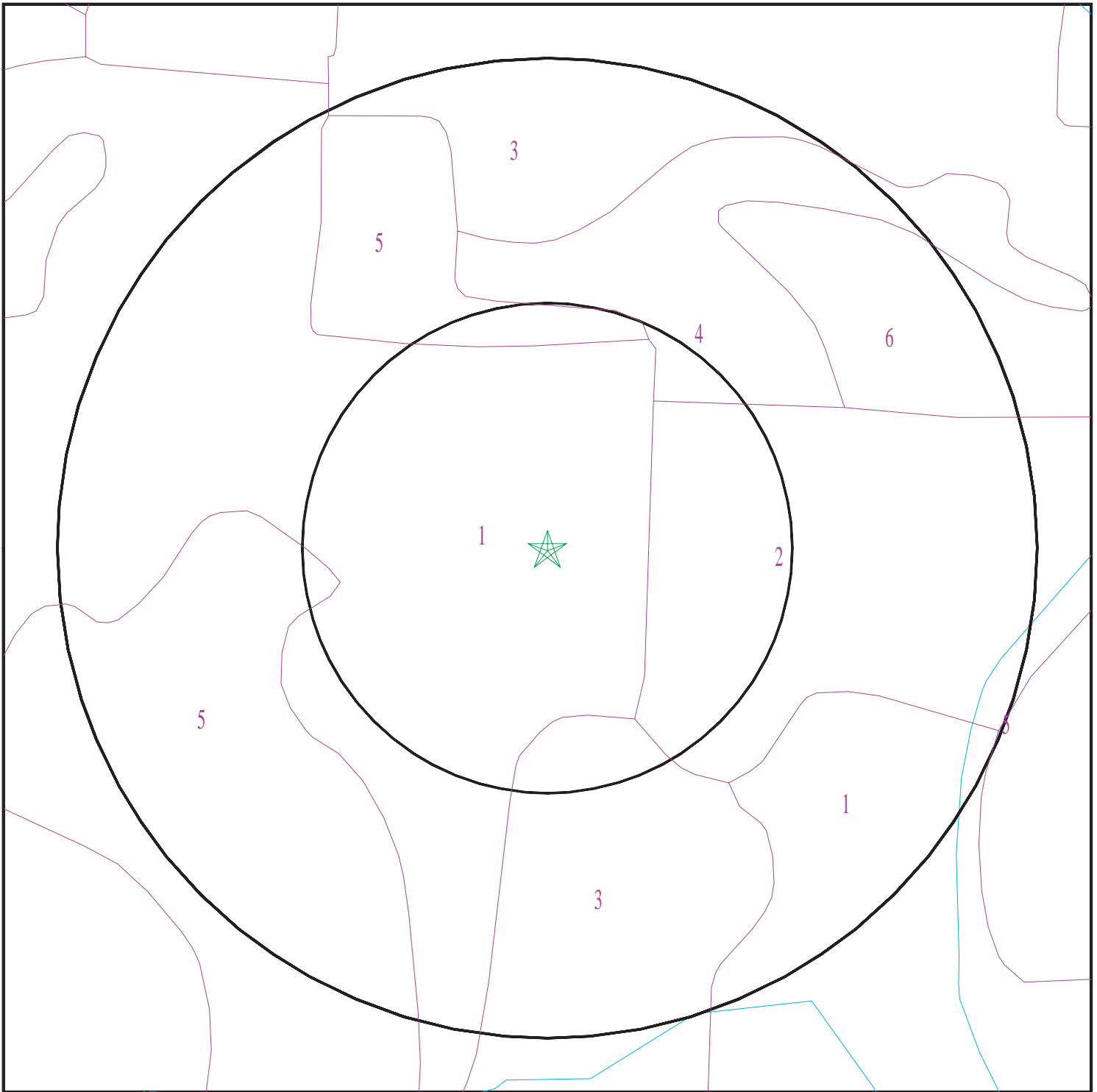
Era: Cenozoic
System: Quaternary
Series: Pleistocene
Code: Qp (*decoded above as Era, System & Series*)

GEOLOGIC AGE IDENTIFICATION

Category: Stratified Sequence

Geologic Age and Rock Stratigraphic Unit Source: P.G. Schruben, R.E. Arndt and W.J. Bawiec, Geology of the Conterminous U.S. at 1:2,500,000 Scale - a digital representation of the 1974 P.B. King and H.M. Beikman Map, USGS Digital Data Series DDS - 11 (1994).

SSURGO SOIL MAP - 3949888.2s



- ★ Target Property
- SSURGO Soil
- Water



SITE NAME: PBC Department of Airports Lease Parcel N-11
ADDRESS: 1400 North Perimeter Road
West Palm Beach FL 33406
LAT/LONG: 26.6896 / 80.077

CLIENT: URS Corporation
CONTACT: Jamie Sullivan
INQUIRY #: 3949888.2s
DATE: May 21, 2014 1:33 pm

GEOCHECK® - PHYSICAL SETTING SOURCE SUMMARY

DOMINANT SOIL COMPOSITION IN GENERAL AREA OF TARGET PROPERTY

The U.S. Department of Agriculture's (USDA) Soil Conservation Service (SCS) leads the National Cooperative Soil Survey (NCSS) and is responsible for collecting, storing, maintaining and distributing soil survey information for privately owned lands in the United States. A soil map in a soil survey is a representation of soil patterns in a landscape. The following information is based on Soil Conservation Service SSURGO data.

Soil Map ID: 1

Soil Component Name: Arents

Soil Surface Texture: sand

Hydrologic Group: Class C - Slow infiltration rates. Soils with layers impeding downward movement of water, or soils with moderately fine or fine textures.

Soil Drainage Class: Somewhat poorly drained

Hydric Status: Partially hydric

Corrosion Potential - Uncoated Steel: High

Depth to Bedrock Min: > 0 inches

Depth to Watertable Min: > 76 inches

| Soil Layer Information | | | | | | | |
|------------------------|-----------|-----------|--------------------|----------------|--------------|--|----------------------|
| Layer | Boundary | | Soil Texture Class | Classification | | Saturated hydraulic conductivity micro m/sec | Soil Reaction (pH) |
| | Upper | Lower | | AASHTO Group | Unified Soil | | |
| 1 | 0 inches | 9 inches | sand | Not reported | Not reported | Max: 141 Min: 42 | Max: 8.4 Min: 6.6 |
| 2 | 9 inches | 31 inches | sand | Not reported | Not reported | Max: 141 Min: 42 | Max: 8.4 Min: 5.6 |
| 3 | 31 inches | 72 inches | sand | Not reported | Not reported | Max: 141 Min: 42 | Max: 6.5 Min: 5.6 |

Soil Map ID: 2

Soil Component Name: Udorthents

Soil Surface Texture: gravelly sand

Hydrologic Group: Class A - High infiltration rates. Soils are deep, well drained to excessively drained sands and gravels.

Soil Drainage Class: Well drained

GEOCHECK® - PHYSICAL SETTING SOURCE SUMMARY

Hydric Status: Partially hydric

Corrosion Potential - Uncoated Steel: Low

Depth to Bedrock Min: > 0 inches

Depth to Watertable Min: > 0 inches

| Soil Layer Information | | | | | | | |
|------------------------|----------|-----------|--------------------|----------------|--------------|--|----------------------|
| Layer | Boundary | | Soil Texture Class | Classification | | Saturated hydraulic conductivity micro m/sec | Soil Reaction (pH) |
| | Upper | Lower | | AASHTO Group | Unified Soil | | |
| 1 | 0 inches | 57 inches | gravelly sand | Not reported | Not reported | Max: 141 Min: 42 | Max: 8.4 Min: 7.4 |

Soil Map ID: 3

Soil Component Name: Basinger

Soil Surface Texture: fine sand

Hydrologic Group: Class B/D - Drained/undrained hydrology class of soils that can be drained and are classified.

Soil Drainage Class: Poorly drained

Hydric Status: Partially hydric

Corrosion Potential - Uncoated Steel: High

Depth to Bedrock Min: > 0 inches

Depth to Watertable Min: > 15 inches

| Soil Layer Information | | | | | | | |
|------------------------|-----------|-----------|--------------------|----------------|--------------|--|----------------------|
| Layer | Boundary | | Soil Texture Class | Classification | | Saturated hydraulic conductivity micro m/sec | Soil Reaction (pH) |
| | Upper | Lower | | AASHTO Group | Unified Soil | | |
| 1 | 0 inches | 1 inches | fine sand | Not reported | Not reported | Max: 141 Min: 42 | Max: 8.4 Min: 3.6 |
| 2 | 1 inches | 18 inches | fine sand | Not reported | Not reported | Max: 141 Min: 42 | Max: 7.3 Min: 3.6 |
| 3 | 18 inches | 35 inches | fine sand | Not reported | Not reported | Max: 141 Min: 42 | Max: 7.3 Min: 3.6 |
| 4 | 35 inches | 72 inches | fine sand | Not reported | Not reported | Max: 141 Min: 42 | Max: 7.3 Min: 3.6 |

GEOCHECK® - PHYSICAL SETTING SOURCE SUMMARY

Soil Map ID: 4

Soil Component Name: Myakka

Soil Surface Texture: fine sand

Hydrologic Group: Class D - Very slow infiltration rates. Soils are clayey, have a high water table, or are shallow to an impervious layer.

Soil Drainage Class: Very poorly drained

Hydric Status: All hydric

Corrosion Potential - Uncoated Steel: High

Depth to Bedrock Min: > 0 inches

Depth to Watertable Min: > 0 inches

| Soil Layer Information | | | | | | | |
|------------------------|-----------|-----------|--------------------|----------------|--------------|---|----------------------|
| Layer | Boundary | | Soil Texture Class | Classification | | Saturated hydraulic conductivity micro m/sec | Soil Reaction (pH) |
| | Upper | Lower | | AASHTO Group | Unified Soil | | |
| 1 | 0 inches | 5 inches | fine sand | Not reported | Not reported | Max: 141 Min: 42 | Max: 6.5 Min: 3.6 |
| 2 | 5 inches | 20 inches | fine sand | Not reported | Not reported | Max: 141 Min: 42 | Max: 6.5 Min: 3.6 |
| 3 | 20 inches | 35 inches | fine sand | Not reported | Not reported | Max: 42 Min: 4 | Max: 6.5 Min: 3.6 |
| 4 | 35 inches | 79 inches | fine sand | Not reported | Not reported | Max: 141 Min: 42 | Max: 6.5 Min: 3.6 |

Soil Map ID: 5

Soil Component Name: Urban land

Soil Surface Texture: variable

Hydrologic Group: Class D - Very slow infiltration rates. Soils are clayey, have a high water table, or are shallow to an impervious layer.

Soil Drainage Class:

Hydric Status: Not hydric

Corrosion Potential - Uncoated Steel: Not Reported

Depth to Bedrock Min: > 0 inches

Depth to Watertable Min: > 0 inches

GEOCHECK® - PHYSICAL SETTING SOURCE SUMMARY

| Soil Layer Information | | | | | | | |
|------------------------|----------|----------|--------------------|----------------|--------------|---|--------------------|
| Layer | Boundary | | Soil Texture Class | Classification | | Saturated hydraulic conductivity micro m/sec | Soil Reaction (pH) |
| | Upper | Lower | | AASHTO Group | Unified Soil | | |
| 1 | 0 inches | 5 inches | variable | Not reported | Not reported | Max: Min: | Max: Min: |

Soil Map ID: 6

Soil Component Name: Okeelanta

Soil Surface Texture: muck

Hydrologic Group: Class B/D - Drained/undrained hydrology class of soils that can be drained and are classified.

Soil Drainage Class: Very poorly drained

Hydric Status: Partially hydric

Corrosion Potential - Uncoated Steel: High

Depth to Bedrock Min: > 0 inches

Depth to Watertable Min: > 0 inches

| Soil Layer Information | | | | | | | |
|------------------------|-----------|-----------|--------------------|----------------|--------------|---|--------------------|
| Layer | Boundary | | Soil Texture Class | Classification | | Saturated hydraulic conductivity micro m/sec | Soil Reaction (pH) |
| | Upper | Lower | | AASHTO Group | Unified Soil | | |
| 1 | 0 inches | 31 inches | muck | Not reported | Not reported | Max: 141 Min: 42 | Max: Min: |
| 2 | 31 inches | 64 inches | fine sand | Not reported | Not reported | Max: 141 Min: 42 | Max: Min: |

LOCAL / REGIONAL WATER AGENCY RECORDS

EDR Local/Regional Water Agency records provide water well information to assist the environmental professional in assessing sources that may impact ground water flow direction, and in forming an opinion about the impact of contaminant migration on nearby drinking water wells.

GEOCHECK® - PHYSICAL SETTING SOURCE SUMMARY

WELL SEARCH DISTANCE INFORMATION

| <u>DATABASE</u> | <u>SEARCH DISTANCE (miles)</u> |
|------------------|--------------------------------|
| Federal USGS | 1.000 |
| Federal FRDS PWS | Nearest PWS within 1 mile |
| State Database | 1.000 |

FEDERAL USGS WELL INFORMATION

| <u>MAP ID</u> | <u>WELL ID</u> | <u>LOCATION FROM TP</u> |
|---------------|-----------------|-------------------------|
| A2 | USGS40000237900 | 1/8 - 1/4 Mile NW |
| 13 | USGS40000237912 | 1/4 - 1/2 Mile NNW |
| 44 | USGS40000237801 | 1/2 - 1 Mile South |
| J45 | USGS40000237939 | 1/2 - 1 Mile NNW |
| 47 | USGS40000237916 | 1/2 - 1 Mile WNW |
| M52 | USGS40000237835 | 1/2 - 1 Mile ESE |
| O56 | USGS40000237786 | 1/2 - 1 Mile SSE |
| 58 | USGS40000237851 | 1/2 - 1 Mile WSW |
| 63 | USGS40000237899 | 1/2 - 1 Mile West |

FEDERAL FRDS PUBLIC WATER SUPPLY SYSTEM INFORMATION

| <u>MAP ID</u> | <u>WELL ID</u> | <u>LOCATION FROM TP</u> |
|---------------|----------------|-------------------------|
| K43 | FL4504097 | 1/2 - 1 Mile WSW |

Note: PWS System location is not always the same as well location.

STATE DATABASE WELL INFORMATION

| <u>MAP ID</u> | <u>WELL ID</u> | <u>LOCATION FROM TP</u> |
|---------------|-----------------|-------------------------|
| 1 | FLSO70000035009 | 0 - 1/8 Mile North |
| B3 | FLSO70000035071 | 1/8 - 1/4 Mile North |
| B4 | FLSO70000035091 | 1/8 - 1/4 Mile North |
| C6 | FLSO70000035100 | 1/8 - 1/4 Mile NNE |
| 7 | FLSO70000035004 | 1/8 - 1/4 Mile ENE |
| C8 | FLSO70000035082 | 1/8 - 1/4 Mile NE |
| 9 | FLSO70000034817 | 1/4 - 1/2 Mile South |
| C10 | FLSO70000035130 | 1/4 - 1/2 Mile NNE |
| D11 | FLSO70000035154 | 1/4 - 1/2 Mile NNE |
| D14 | FLSO70000035168 | 1/4 - 1/2 Mile NNE |
| 15 | FLSO70000035158 | 1/4 - 1/2 Mile NNE |
| D16 | FLSO70000035191 | 1/4 - 1/2 Mile North |
| D17 | FLSO70000035196 | 1/4 - 1/2 Mile North |
| D18 | FLSO70000035197 | 1/4 - 1/2 Mile NNE |
| 20 | FLSO70000034801 | 1/4 - 1/2 Mile SE |
| 21 | FLSO70000034802 | 1/4 - 1/2 Mile SW |
| E22 | FLSO70000035236 | 1/4 - 1/2 Mile NNE |

GEOCHECK® - PHYSICAL SETTING SOURCE SUMMARY

STATE DATABASE WELL INFORMATION

| MAP ID | WELL ID | LOCATION FROM TP |
|--------|-----------------|---------------------|
| E23 | FLSO70000035235 | 1/4 - 1/2 Mile NNE |
| E24 | FLSO70000035234 | 1/2 - 1 Mile NE |
| 25 | FLSO70000035230 | 1/2 - 1 Mile NE |
| F26 | FLSO70000035018 | 1/2 - 1 Mile West |
| F27 | FLSO70000035019 | 1/2 - 1 Mile West |
| 28 | FLSO70000035099 | 1/2 - 1 Mile ENE |
| G29 | FLSA70000008014 | 1/2 - 1 Mile WNW |
| F30 | FLSA70000008012 | 1/2 - 1 Mile WNW |
| F31 | FLSA70000008010 | 1/2 - 1 Mile WNW |
| H32 | FLSO70000035340 | 1/2 - 1 Mile North |
| I33 | FLSO70000035189 | 1/2 - 1 Mile NE |
| G34 | FLSO70000035096 | 1/2 - 1 Mile WNW |
| F35 | FLSO70000034990 | 1/2 - 1 Mile West |
| I36 | FLSO70000035207 | 1/2 - 1 Mile NE |
| H37 | FLSO70000035353 | 1/2 - 1 Mile NNE |
| G38 | FLSA70000008015 | 1/2 - 1 Mile WNW |
| J39 | FLSO70000035368 | 1/2 - 1 Mile NNW |
| J40 | FLSO70000035373 | 1/2 - 1 Mile NNW |
| J41 | FLSO70000035382 | 1/2 - 1 Mile NNW |
| 42 | FLSO70000035054 | 1/2 - 1 Mile WNW |
| K46 | FLSO70000034811 | 1/2 - 1 Mile WSW |
| L48 | FLSO70000035452 | 1/2 - 1 Mile North |
| 49 | FLSO70000034639 | 1/2 - 1 Mile SE |
| L50 | FLSO70000035455 | 1/2 - 1 Mile North |
| 51 | FLSO70000035143 | 1/2 - 1 Mile WNW |
| 53 | FLSO70000035518 | 1/2 - 1 Mile North |
| N54 | FLSO70000035060 | 1/2 - 1 Mile West |
| N55 | FLSO70000035066 | 1/2 - 1 Mile West |
| 57 | FLSO70000035506 | 1/2 - 1 Mile NNE |
| P59 | FLSA70000008088 | 1/2 - 1 Mile NW |
| M60 | FLSO70000034722 | 1/2 - 1 Mile ESE |
| M61 | FLSO70000034718 | 1/2 - 1 Mile ESE |
| P62 | FLSO70000035372 | 1/2 - 1 Mile NW |
| Q64 | FLSO70000034484 | 1/2 - 1 Mile South |
| O65 | FLSO70000034483 | 1/2 - 1 Mile South |
| Q66 | FLSO70000034479 | 1/2 - 1 Mile South |
| N67 | FLSO70000035029 | 1/2 - 1 Mile West |
| Q68 | FLSO70000034472 | 1/2 - 1 Mile South |
| 69 | FLSO70000034577 | 1/2 - 1 Mile SE |
| 70 | FLSO70000035444 | 1/2 - 1 Mile NW |
| R72 | FLSO70000034453 | 1/2 - 1 Mile South |
| R74 | FLSO70000034436 | 1/2 - 1 Mile South |
| 75 | FLSO70000034832 | 1/2 - 1 Mile WSW |
| 76 | FLSO70000034433 | 1/2 - 1 Mile South |
| 77 | FLSO70000034460 | 1/2 - 1 Mile SSE |
| S78 | FLSO70000034489 | 1/2 - 1 Mile SSW |
| 79 | FLSO70000035584 | 1/2 - 1 Mile North |
| 80 | FLSO70000034871 | 1/2 - 1 Mile East |
| 81 | FLSO70000035378 | 1/2 - 1 Mile NW |
| 82 | FLSO70000034704 | 1/2 - 1 Mile ESE |
| S83 | FLSO70000034466 | 1/2 - 1 Mile SSW |
| 84 | FLSO70000035551 | 1/2 - 1 Mile NNE |

GEOCHECK® - PHYSICAL SETTING SOURCE SUMMARY

STATE DATABASE WELL INFORMATION

MAP ID

S85

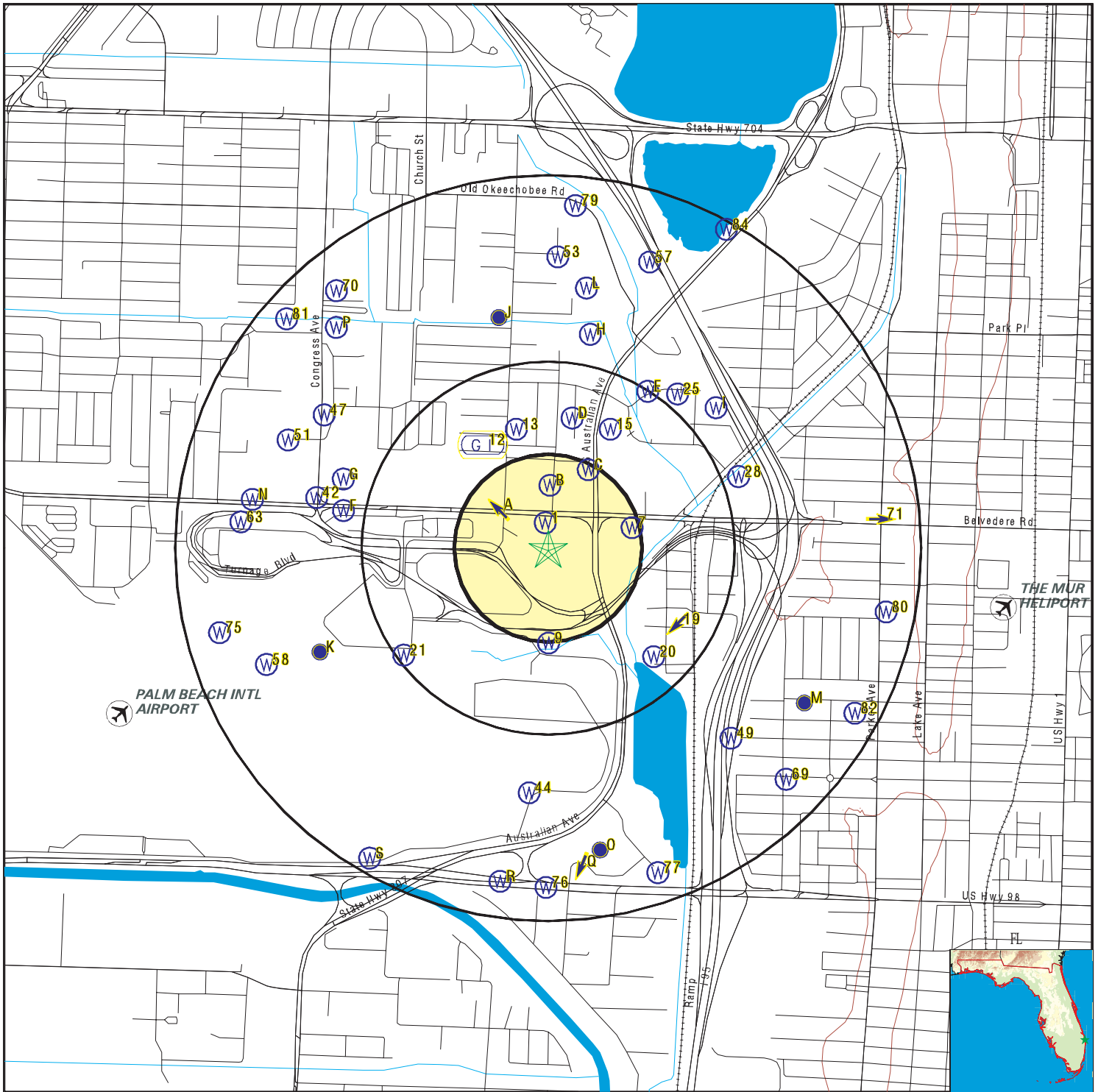
WELL ID

FLSO70000034477

LOCATION
FROM TP

1/2 - 1 Mile SSW

PHYSICAL SETTING SOURCE MAP - 3949888.2s



- County Boundary
- Major Roads
- Contour Lines
- Airports
- Earthquake epicenter, Richter 5 or greater
- Water Wells
- Public Water Supply Wells
- Cluster of Multiple Icons
- Groundwater Flow Direction
- Indeterminate Groundwater Flow at Location
- Groundwater Flow Varies at Location
- Closest Hydrogeological Data
- Oil, gas or related wells
- Sink holes

SITE NAME: PBC Department of Airports Lease Parcel N-11
 ADDRESS: 1400 North Perimeter Road
 West Palm Beach FL 33406
 LAT/LONG: 26.6896 / 80.077

CLIENT: URS Corporation
 CONTACT: Jamie Sullivan
 INQUIRY #: 3949888.2s
 DATE: May 21, 2014 1:33 pm

GEOCHECK® - PHYSICAL SETTING SOURCE MAP FINDINGS

Map ID
 Direction
 Distance
 Elevation

Database EDR ID Number

1
North
0 - 1/8 Mile
Higher **FL WELLS** **FLSO70000035009**

| | | | |
|-------------|-----------------------------|-------------|----------|
| Permit no: | 50-06985-W | App no: | 050516-7 |
| Permit typ: | pumpage of <100000/gpd. | | |
| Project na: | BELVEDERE MEDIAN IRRIGATION | | |
| Land Use: | landscape | | |
| Acres serv: | 1.78 | | |
| Facil id: | 174636 | | |
| Facil type: | WELL | | |
| Facil name: | E | | |
| Pump type: | CEN | | |
| Diameter: | 0 | | |
| Pump capac: | 40 | | |
| Pump depth: | 0 | | |
| X coord: | 957500 | | |
| Y coord: | 857790 | | |
| Well depth: | 110 | | |
| Case depth: | 100 | | |
| Use status: | Primary | Fac status: | Proposed |
| Water use: | Irrigation | | |
| Source: | Water Table Aquifer | | |
| Reviewer: | John A. Lockwood, P.G. | | |
| Secno: | 30,31,32 | | |
| Twp: | 43 | | |
| Rge: | 43 | | |
| Cnty code: | Palm Beach | | |
| Fee catego: | GP MIN | | |
| Site id: | FLSO70000035009 | | |

A2
NW
1/8 - 1/4 Mile
Higher **FED USGS** **USGS40000237900**

| | | | |
|-----------------------------|-----------------------------------|--------------------------|--------------|
| Org. Identifier: | USGS-FL | | |
| Formal name: | USGS Florida Water Science Center | | |
| Monloc Identifier: | USGS-264126080044401 | | |
| Monloc name: | PB - 802 | | |
| Monloc type: | Well | | |
| Monloc desc: | Not Reported | | |
| Huc code: | 03090202 | Drainagearea value: | Not Reported |
| Drainagearea Units: | Not Reported | Contrib drainagearea: | Not Reported |
| Contrib drainagearea units: | Not Reported | Latitude: | 26.6908989 |
| Longitude: | -80.0786532 | Sourcemap scale: | Not Reported |
| Horiz Acc measure: | Unknown | Horiz Acc measure units: | Unknown |
| Horiz Collection method: | Interpolated from map | | |
| Horiz coord refsys: | NAD83 | Vert measure val: | Not Reported |
| Vert measure units: | Not Reported | Vertacc measure val: | Not Reported |
| Vert accmeasure units: | Not Reported | | |
| Vertcollection method: | Not Reported | | |
| Vert coord refsys: | Not Reported | Countrycode: | US |
| Aquifername: | Surficial aquifer system | | |
| Formation type: | Sandstone Aquifer | | |

GEOCHECK® - PHYSICAL SETTING SOURCE MAP FINDINGS

| | | | |
|-----------------------|---------------------------|-----------------|--------------|
| Aquifer type: | Unconfined single aquifer | Welldepth: | 249 |
| Construction date: | Not Reported | Wellholeddepth: | Not Reported |
| Welldepth units: | ft | | |
| Wellholeddepth units: | Not Reported | | |

Ground-water levels, Number of Measurements: 0

**B3
North
1/8 - 1/4 Mile
Higher**

FL WELLS FLSO70000035071

| | | | |
|-------------|--------------------------|-------------|----------|
| Permit no: | 50-05606-W | App no: | 020816-7 |
| Permit typ: | pumpage of <100000/gpd. | | |
| Project na: | ENTERPRISE RENT-A-CAR | | |
| Land Use: | landscape | | |
| Acres serv: | 1.25 | | |
| Facil id: | 121817 | | |
| Facil type: | WELL | | |
| Facil name: | W-1 | | |
| Pump type: | CEN | | |
| Diameter: | 0 | | |
| Pump capac: | 30 | | |
| Pump depth: | 0 | | |
| X coord: | 957561 | | |
| Y coord: | 858266 | | |
| Well depth: | 100 | | |
| Case depth: | 90 | | |
| Use status: | Primary | Fac status: | Proposed |
| Water use: | Irrigation | | |
| Source: | Surficial Aquifer System | | |
| Reviewer: | Donna L. Moscone, P.G. | | |
| Secno: | 29 | | |
| Twp: | 43 | | |
| Rge: | 43 | | |
| Cnty code: | Palm Beach | | |
| Fee catago: | GP MIN | | |
| Site id: | FLSO70000035071 | | |

**B4
North
1/8 - 1/4 Mile
Higher**

FL WELLS FLSO70000035091

| | | | |
|-------------|-------------------------|---------|----------|
| Permit no: | 50-09188-W | App no: | 090810-4 |
| Permit typ: | pumpage of <100000/gpd. | | |
| Project na: | BRISTOL DRIVE | | |
| Land Use: | landscape | | |
| Acres serv: | .1 | | |
| Facil id: | 252173 | | |
| Facil type: | WELL | | |
| Facil name: | Well 1 | | |
| Pump type: | CEN | | |
| Diameter: | 0 | | |
| Pump capac: | 20 | | |

GEOCHECK® - PHYSICAL SETTING SOURCE MAP FINDINGS

| | | | |
|-------------|--------------------------|-------------|----------|
| Pump depth: | 0 | | |
| X coord: | 957565 | | |
| Y coord: | 858375 | | |
| Well depth: | 180 | | |
| Case depth: | 170 | | |
| Use status: | Primary | Fac status: | Proposed |
| Water use: | Irrigation | | |
| Source: | Surficial Aquifer System | | |
| Reviewer: | Morgan LeLay | | |
| Secno: | 29 | | |
| Twp: | 43 | | |
| Rge: | 43 | | |
| Cnty code: | Palm Beach | | |
| Fee catego: | GP MIN | | |
| Site id: | FLSO70000035091 | | |

| | | | | |
|--|--------------------|------------|-----------------|-------------|
| A5 NW 1/8 - 1/4 Mile Higher | Site ID: | 8513812 | | |
| | Groundwater Flow: | NW | AQUIFLOW | 1328 |
| | Water Table Depth: | Avg. 7 ft. | | |
| | Date: | 7/17/90 | | |

| | | | | |
|---|--|--|-----------------|------------------------|
| C6 NNE 1/8 - 1/4 Mile Higher | | | FL WELLS | FLSO70000035100 |
|---|--|--|-----------------|------------------------|

| | | | |
|-------------|--------------------------|-------------|----------|
| Permit no: | 50-06556-W | App no: | 040706-8 |
| Permit typ: | pumpage of <100000/gpd. | | |
| Project na: | 1601 BELVEDERE | | |
| Land Use: | landscape | | |
| Acres serv: | 8 | | |
| Facil id: | 155318 | | |
| Facil type: | WELL | | |
| Facil name: | Well 1 | | |
| Pump type: | CEN | | |
| Diameter: | 0 | | |
| Pump capac: | 80 | | |
| Pump depth: | 0 | | |
| X coord: | 958005 | | |
| Y coord: | 858453 | | |
| Well depth: | 250 | | |
| Case depth: | 200 | | |
| Use status: | Primary | Fac status: | Proposed |
| Water use: | Irrigation | | |
| Source: | Surficial Aquifer System | | |
| Reviewer: | Kendra Miller | | |
| Secno: | 29 | | |
| Twp: | 43 | | |
| Rge: | 43 | | |
| Cnty code: | Palm Beach | | |
| Fee catego: | GP MIN | | |
| Site id: | FLSO70000035100 | | |

GEOCHECK® - PHYSICAL SETTING SOURCE MAP FINDINGS

Map ID
Direction
Distance
Elevation

Database EDR ID Number

7
ENE
1/8 - 1/4 Mile
Higher

FL WELLS FLSO70000035004

| | | | |
|-------------|-----------------------------|-------------|----------|
| Permit no: | 50-06985-W | App no: | 050516-7 |
| Permit typ: | pumpage of <100000/gpd. | | |
| Project na: | BELVEDERE MEDIAN IRRIGATION | | |
| Land Use: | landscape | | |
| Acres serv: | 1.78 | | |
| Facil id: | 174635 | | |
| Facil type: | WELL | | |
| Facil name: | F | | |
| Pump type: | CEN | | |
| Diameter: | 0 | | |
| Pump capac: | 40 | | |
| Pump depth: | 0 | | |
| X coord: | 958730 | | |
| Y coord: | 857730 | | |
| Well depth: | 110 | | |
| Case depth: | 100 | | |
| Use status: | Primary | Fac status: | Proposed |
| Water use: | Irrigation | | |
| Source: | Water Table Aquifer | | |
| Reviewer: | John A. Lockwood, P.G. | | |
| Secno: | 30,31,32 | | |
| Twp: | 43 | | |
| Rge: | 43 | | |
| Cnty code: | Palm Beach | | |
| Fee catego: | GP MIN | | |
| Site id: | FLSO70000035004 | | |

C8
NE
1/8 - 1/4 Mile
Higher

FL WELLS FLSO70000035082

| | | | |
|-------------|----------------------------|-------------|----------|
| Permit no: | 50-05152-W | App no: | 010914-8 |
| Permit typ: | pumpage of <100000/gpd. | | |
| Project na: | ONE LAKESIDE AT CENTREPARK | | |
| Land Use: | landscape | | |
| Acres serv: | 1 | | |
| Facil id: | 111943 | | |
| Facil type: | PUMP | | |
| Facil name: | 1 | | |
| Pump type: | CEN | | |
| Diameter: | 2 | | |
| Pump capac: | 40 | | |
| Pump depth: | 0 | | |
| X coord: | 958405 | | |
| Y coord: | 858311 | | |
| Well depth: | 0 | | |
| Case depth: | 0 | | |
| Use status: | Primary | Fac status: | Existing |
| Water use: | Irrigation | | |
| Source: | On-site Lake(s) | | |
| Reviewer: | Paulette M. Glebocki, P.G. | | |
| Secno: | 29 | | |

GEOCHECK® - PHYSICAL SETTING SOURCE MAP FINDINGS

Twp: 43
 Rge: 43
 Cnty code: Palm Beach
 Fee catogo: GP
 Site id: FLSO70000035082

**9
 South
 1/4 - 1/2 Mile
 Higher**

FL WELLS FLSO70000034817

| | | | |
|-------------|----------------------------|-------------|-----------|
| Permit no: | 50-01437-W | App no: | 100928-20 |
| Permit typ: | pumpage >100000/gpd. | | |
| Project na: | P B I A ON-SITE IRRIGATION | | |
| Land Use: | landscape | | |
| Acres serv: | 81.2 | | |
| Facil id: | 37762 | | |
| Facil type: | PUMP | | |
| Facil name: | P-1 | | |
| Pump type: | CEN | | |
| Diameter: | 4 | | |
| Pump capac: | 560 | | |
| Pump depth: | 0 | | |
| X coord: | 957560 | | |
| Y coord: | 856087 | | |
| Well depth: | 0 | | |
| Case depth: | 0 | | |
| Use status: | PROD | Fac status: | Existing |
| Water use: | Irrigation | | |
| Source: | On-site Lake(s)/Pond(s) | | |
| Reviewer: | Morgan LeLay | | |
| Secno: | 32 | | |
| Twp: | 43 | | |
| Rge: | 43 | | |
| Cnty code: | Palm Beach | | |
| Fee catogo: | GP MAJ | | |
| Site id: | FLSO70000034817 | | |

**C10
 NNE
 1/4 - 1/2 Mile
 Higher**

FL WELLS FLSO70000035130

| | | | |
|-------------|---------------------------|---------|----------|
| Permit no: | 50-05221-W | App no: | 011101-2 |
| Permit typ: | pumpage of <100000/gpd. | | |
| Project na: | CENTREPARK WEST WAREHOUSE | | |
| Land Use: | landscape | | |
| Acres serv: | 1 | | |
| Facil id: | 113647 | | |
| Facil type: | WELL | | |
| Facil name: | 1 | | |
| Pump type: | CEN | | |
| Diameter: | 0 | | |
| Pump capac: | 30 | | |

GEOCHECK® - PHYSICAL SETTING SOURCE MAP FINDINGS

Pump depth: 0
 X coord: 957901
 Y coord: 858870
 Well depth: 100
 Case depth: 80
 Use status: Primary Fac status: Proposed
 Water use: Irrigation
 Source: Surficial Aquifer System
 Reviewer: Christina Shaw
 Secno: 29
 Twp: 43
 Rge: 43
 Cnty code: Palm Beach
 Fee catego: GP
 Site id: FLSO70000035130

D11
NNE
1/4 - 1/2 Mile
Higher

FL WELLS FLSO70000035154

Permit no: 50-05563-W App no: 020614-15
 Permit typ: pumpage of <100000/gpd.
 Project na: AMERICAN HEART ASSOCIATION
 Land Use: landscape
 Acres serv: .85
 Facil id: 121077
 Facil type: WELL
 Facil name: 1
 Pump type: CEN
 Diameter: 0
 Pump capac: 30
 Pump depth: 0
 X coord: 957949
 Y coord: 859072
 Well depth: 200
 Case depth: 190
 Use status: Primary Fac status: Proposed
 Water use: Irrigation
 Source: Surficial Aquifer System
 Reviewer: Jeffery Scott
 Secno: 29
 Twp: 43
 Rge: 43
 Cnty code: Palm Beach
 Fee catego: GP
 Site id: FLSO70000035154

12
NNW
1/4 - 1/2 Mile
Higher

Site ID: 9101437 **AQUIFLOW 1416**
 Groundwater Flow: NOT REPORTED
 Water Table Depth: 5.5-6.0 ft.
 Date: 1/92

GEOCHECK® - PHYSICAL SETTING SOURCE MAP FINDINGS

Map ID
 Direction
 Distance
 Elevation

Database EDR ID Number

13
NNW
1/4 - 1/2 Mile
Higher

FED USGS USGS40000237912

| | | |
|-----------------------------|-----------------------------------|------------------------------------|
| Org. Identifier: | USGS-FL | |
| Formal name: | USGS Florida Water Science Center | |
| Monloc Identifier: | USGS-264138080044301 | |
| Monloc name: | PB - 826 | |
| Monloc type: | Well | |
| Monloc desc: | Not Reported | |
| Huc code: | 03090202 | Drainagearea value: Not Reported |
| Drainagearea Units: | Not Reported | Contrib drainagearea: Not Reported |
| Contrib drainagearea units: | Not Reported | Latitude: 26.6942321 |
| Longitude: | -80.0783754 | Sourcemap scale: Not Reported |
| Horiz Acc measure: | Unknown | Horiz Acc measure units: Unknown |
| Horiz Collection method: | Interpolated from map | |
| Horiz coord refsys: | NAD83 | Vert measure val: Not Reported |
| Vert measure units: | Not Reported | Vertacc measure val: Not Reported |
| Vert accmeasure units: | Not Reported | |
| Vertcollection method: | Not Reported | |
| Vert coord refsys: | Not Reported | Countrycode: US |
| Aquifername: | Not Reported | |
| Formation type: | Not Reported | |
| Aquifer type: | Unconfined single aquifer | |
| Construction date: | Not Reported | Welldepth: 24 |
| Welldepth units: | ft | Wellholedepth: Not Reported |
| Wellholedepth units: | Not Reported | |

Ground-water levels, Number of Measurements: 0

D14
NNE
1/4 - 1/2 Mile
Higher

FL WELLS FLSO70000035168

| | | | |
|-------------|--------------------------|-------------|----------|
| Permit no: | 50-05680-W | App no: | 020830-4 |
| Permit typ: | pumpage of <100000/gpd. | | |
| Project na: | CENTREPARK WEST FLEX II | | |
| Land Use: | landscape | | |
| Acres serv: | 3.44 | | |
| Facil id: | 123939 | | |
| Facil type: | WELL | | |
| Facil name: | 1 | | |
| Pump type: | CEN | | |
| Diameter: | 0 | | |
| Pump capac: | 30 | | |
| Pump depth: | 0 | | |
| X coord: | 957909 | | |
| Y coord: | 859210 | | |
| Well depth: | 200 | | |
| Case depth: | 190 | | |
| Use status: | Primary | Fac status: | Proposed |
| Water use: | Irrigation | | |
| Source: | Surficial Aquifer System | | |
| Reviewer: | Jeffery Scott | | |
| Secno: | 29 | | |

GEOCHECK® - PHYSICAL SETTING SOURCE MAP FINDINGS

Twp: 43
 Rge: 43
 Cnty code: Palm Beach
 Fee catogo: GP MIN
 Site id: FLSO70000035168

**15
 NNE
 1/4 - 1/2 Mile
 Higher**

FL WELLS FLSO70000035158

| | | | |
|-------------|-------------------------|-------------|----------|
| Permit no: | 50-06769-W | App no: | 050106-7 |
| Permit typ: | pumpage of <100000/gpd. | | |
| Project na: | CENTREPARK LOT 2 NORTH | | |
| Land Use: | landscape | | |
| Acres serv: | .76 | | |
| Facil id: | 166482 | | |
| Facil type: | PUMP | | |
| Facil name: | Pump 1 | | |
| Pump type: | CEN | | |
| Diameter: | 2 | | |
| Pump capac: | 40 | | |
| Pump depth: | 0 | | |
| X coord: | 958412 | | |
| Y coord: | 859121 | | |
| Well depth: | 0 | | |
| Case depth: | 0 | | |
| Use status: | Primary | Fac status: | Proposed |
| Water use: | Irrigation | | |
| Source: | On-site Lake(s) | | |
| Reviewer: | Stephanie Newell | | |
| Secno: | 29 | | |
| Twp: | 43 | | |
| Rge: | 43 | | |
| Cnty code: | Palm Beach | | |
| Fee catogo: | GP MIN | | |
| Site id: | FLSO70000035158 | | |

**D16
 North
 1/4 - 1/2 Mile
 Higher**

FL WELLS FLSO70000035191

| | | | |
|-------------|-------------------------|---------|-----------|
| Permit no: | 50-04755-W | App no: | 090306-10 |
| Permit typ: | pumpage of <100000/gpd. | | |
| Project na: | CENTREPARK WEST | | |
| Land Use: | landscape | | |
| Acres serv: | .8 | | |
| Facil id: | 131930 | | |
| Facil type: | WELL | | |
| Facil name: | 2 | | |
| Pump type: | CEN | | |
| Diameter: | 0 | | |
| Pump capac: | 0 | | |

GEOCHECK® - PHYSICAL SETTING SOURCE MAP FINDINGS

Pump depth: 0
X coord: 957700
Y coord: 859360
Well depth: 180
Case depth: 160
Use status: to-be-plugged-and-abandoned Fac status: Existing
Water use: Irrigation
Source: Water Table Aquifer
Reviewer: Morgan LeLay
Secno: 29
Twp: 43
Rge: 43
Cnty code: Palm Beach
Fee catego: GP MIN
Site id: FLSO70000035191

D17
North
1/4 - 1/2 Mile
Higher

FL WELLS

FLSO70000035196

Permit no: 50-04755-W App no: 090306-10
Permit typ: pumpage of <100000/gpd.
Project na: CENTREPARK WEST
Land Use: landscape
Acres serv: .8
Facil id: 228368
Facil type: WELL
Facil name: 3
Pump type: CEN
Diameter: 0
Pump capac: 50
Pump depth: 0
X coord: 957715
Y coord: 859365
Well depth: 180
Case depth: 160
Use status: Primary Fac status: Proposed
Water use: Irrigation
Source: Surficial Aquifer System
Reviewer: Morgan LeLay
Secno: 29
Twp: 43
Rge: 43
Cnty code: Palm Beach
Fee catego: GP MIN
Site id: FLSO70000035196

D18
NNE
1/4 - 1/2 Mile
Higher

FL WELLS

FLSO70000035197

GEOCHECK® - PHYSICAL SETTING SOURCE MAP FINDINGS

| | | | |
|-------------|--------------------------|-------------|----------|
| Permit no: | 50-05791-W | App no: | 021114-8 |
| Permit typ: | pumpage of <100000/gpd. | | |
| Project na: | PALM BEACH COUNTY BANK | | |
| Land Use: | landscape | | |
| Acres serv: | .48 | | |
| Facil id: | 127453 | | |
| Facil type: | WELL | | |
| Facil name: | 1 | | |
| Pump type: | CEN | | |
| Diameter: | 0 | | |
| Pump capac: | 120 | | |
| Pump depth: | 0 | | |
| X coord: | 958078 | | |
| Y coord: | 859370 | | |
| Well depth: | 150 | | |
| Case depth: | 100 | | |
| Use status: | Primary | Fac status: | Proposed |
| Water use: | Irrigation | | |
| Source: | Surficial Aquifer System | | |
| Reviewer: | Jeffery Scott | | |
| Secno: | 29 | | |
| Twp: | 43 | | |
| Rge: | 43 | | |
| Cnty code: | Palm Beach | | |
| Fee catago: | GP MIN | | |
| Site id: | FLSO70000035197 | | |

| | | | |
|---|--------------------|---------------|----------------------|
| 19 ESE 1/4 - 1/2 Mile Higher | Site ID: | 9100568 | |
| | Groundwater Flow: | SW | AQUIFLOW 1411 |
| | Water Table Depth: | 4.82-5.73 ft. | |
| | Date: | 11/5/91 | |

| | | | |
|--|--|--|---------------------------------|
| 20 SE 1/4 - 1/2 Mile Higher | | | FL WELLS FLSO70000034801 |
|--|--|--|---------------------------------|

| | | | |
|-------------|-------------------------|-------------|----------|
| Permit no: | 50-05204-W | App no: | 011019-8 |
| Permit typ: | pumpage of <100000/gpd. | | |
| Project na: | DRP HOLDINGS | | |
| Land Use: | landscape | | |
| Acres serv: | .82 | | |
| Facil id: | 113035 | | |
| Facil type: | WELL | | |
| Facil name: | 1 | | |
| Pump type: | CEN | | |
| Diameter: | 0 | | |
| Pump capac: | 30 | | |
| Pump depth: | 0 | | |
| X coord: | 959050 | | |
| Y coord: | 855905 | | |
| Well depth: | 80 | | |
| Case depth: | 70 | | |
| Use status: | Primary | Fac status: | Proposed |
| Water use: | Irrigation | | |
| Source: | Biscayne Aquifer | | |
| Reviewer: | John A. Lockwood, P.G. | | |
| Secno: | 32 | | |

GEOCHECK® - PHYSICAL SETTING SOURCE MAP FINDINGS

Twp: 43
 Rge: 43
 Cnty code: Palm Beach
 Fee catogo: GP
 Site id: FLSO70000034801

21
SW
1/4 - 1/2 Mile
Higher

FL WELLS FLSO70000034802

| | | | |
|-------------|----------------------------|-------------|-----------|
| Permit no: | 50-01437-W | App no: | 100928-20 |
| Permit typ: | pumpage >100000/gpd. | | |
| Project na: | P B I A ON-SITE IRRIGATION | | |
| Land Use: | landscape | | |
| Acres serv: | 81.2 | | |
| Facil id: | 224610 | | |
| Facil type: | WELL | | |
| Facil name: | PBIA_Park & Ride | | |
| Pump type: | CEN | | |
| Diameter: | 0 | | |
| Pump capac: | 120 | | |
| Pump depth: | 0 | | |
| X coord: | 955510 | | |
| Y coord: | 855901 | | |
| Well depth: | 100 | | |
| Case depth: | 80 | | |
| Use status: | Primary | Fac status: | Existing |
| Water use: | Irrigation | | |
| Source: | Surficial Aquifer System | | |
| Reviewer: | Morgan LeLay | | |
| Secno: | 32 | | |
| Twp: | 43 | | |
| Rge: | 43 | | |
| Cnty code: | Palm Beach | | |
| Fee catogo: | GP MAJ | | |
| Site id: | FLSO70000034802 | | |

E22
NNE
1/4 - 1/2 Mile
Higher

FL WELLS FLSO70000035236

| | | | |
|-------------|-------------------------|---------|----------|
| Permit no: | 50-03175-W | App no: | 930827-6 |
| Permit typ: | pumpage of <100000/gpd. | | |
| Project na: | CENTREPARK | | |
| Land Use: | landscape | | |
| Acres serv: | 49.3 | | |
| Facil id: | 34377 | | |
| Facil type: | PUMP | | |
| Facil name: | 1 | | |
| Pump type: | ELT | | |
| Diameter: | 3 | | |
| Pump capac: | 300 | | |

GEOCHECK® - PHYSICAL SETTING SOURCE MAP FINDINGS

| | | | |
|-------------|-----------------|-------------|----------|
| Pump depth: | 0 | | |
| X coord: | 958838 | | |
| Y coord: | 859662 | | |
| Well depth: | 0 | | |
| Case depth: | 0 | | |
| Use status: | PROD | Fac status: | Existing |
| Water use: | Irrigation | | |
| Source: | On-site Lake(s) | | |
| Reviewer: | Thais Spence | | |
| Secno: | 28,29 | | |
| Twp: | 43 | | |
| Rge: | 43 | | |
| Cnty code: | Palm Beach | | |
| Fee catego: | GP | | |
| Site id: | FLSO70000035236 | | |

E23
NNE
1/4 - 1/2 Mile
Higher

FL WELLS FLSO70000035235

| | | | |
|-------------|-------------------------|-------------|----------|
| Permit no: | 50-03175-W | App no: | 930827-6 |
| Permit typ: | pumpage of <100000/gpd. | | |
| Project na: | CENTREPARK | | |
| Land Use: | landscape | | |
| Acres serv: | 49.3 | | |
| Facil id: | 34378 | | |
| Facil type: | PUMP | | |
| Facil name: | 2 | | |
| Pump type: | ELT | | |
| Diameter: | 2 | | |
| Pump capac: | 60 | | |
| Pump depth: | 0 | | |
| X coord: | 958938 | | |
| Y coord: | 859662 | | |
| Well depth: | 0 | | |
| Case depth: | 0 | | |
| Use status: | PROD | Fac status: | Existing |
| Water use: | Irrigation | | |
| Source: | On-site Lake(s) | | |
| Reviewer: | Thais Spence | | |
| Secno: | 28,29 | | |
| Twp: | 43 | | |
| Rge: | 43 | | |
| Cnty code: | Palm Beach | | |
| Fee catego: | GP | | |
| Site id: | FLSO70000035235 | | |

E24
NE
1/2 - 1 Mile
Higher

FL WELLS FLSO70000035234

GEOCHECK® - PHYSICAL SETTING SOURCE MAP FINDINGS

| | | | |
|---------------|-------------------------|-------------|----------|
| Permit no: | 50-03175-W | App no: | 930827-6 |
| Permit typ: | pumpage of <100000/gpd. | | |
| Project na: | CENTREPARK | | |
| Land Use: | landscape | | |
| Acres serv: | 49.3 | | |
| Facil id: | 34379 | | |
| Facil type: | PUMP | | |
| Facil name: | 3 | | |
| Pump type: | ELT | | |
| Diameter: | 3 | | |
| Pump capac: | 280 | | |
| Pump depth: | 0 | | |
| X coord: | 959038 | | |
| Y coord: | 859662 | | |
| Well depth: | 0 | | |
| Case depth: | 0 | | |
| Use status: | PROD | Fac status: | Existing |
| Water use: | Irrigation | | |
| Source: | On-site Lake(s) | | |
| Reviewer: | Thais Spence | | |
| Secno: | 28,29 | | |
| Twp: | 43 | | |
| Rge: | 43 | | |
| Cnty code: | Palm Beach | | |
| Fee category: | GP | | |
| Site id: | FLSO70000035234 | | |

**25
NE
1/2 - 1 Mile
Higher**

FL WELLS FLSO70000035230

| | | | |
|-------------|------------------------------------|-------------|----------|
| Permit no: | 50-03885-W | App no: | 970613-1 |
| Permit typ: | pumpage of <100000/gpd. | | |
| Project na: | LAKESIDE PLAZA AT CENTREPARK LOT 4 | | |
| Land Use: | landscape | | |
| Acres serv: | 4.9 | | |
| Facil id: | 40503 | | |
| Facil type: | PUMP | | |
| Facil name: | 1 | | |
| Pump type: | SUB | | |
| Diameter: | 2 | | |
| Pump capac: | 70 | | |
| Pump depth: | 0 | | |
| X coord: | 959360 | | |
| Y coord: | 859626 | | |
| Well depth: | 0 | | |
| Case depth: | 0 | | |
| Use status: | Primary | Fac status: | Existing |
| Water use: | Irrigation | | |
| Source: | On-site Lake(s)/Pond(s) | | |
| Reviewer: | Lisa J. Ullman, P.G. | | |
| Secno: | 28,29 | | |